PIH Information Center

HUD PIC

Development

Field Office and Headquarters

User Manual
March 2004

Contents

1. What is the Development Submodule?.....1-1
Tenant Data in the Development Submodule 1-3
Selecting Criteria in the Development Submodule.....1-4

2. Logging On to PIC 2-1

3. Navigating to the Development Submodule.....3-1

4. The Development Tab.....4-1
The Profile Page.....4-2
The List Page 4-11
The Address Page 4-12
The Contact Page 4-15

5. The Building Tab 5-1
The Building List Page 5-2
The Building Detail Page.....5-8

6. The Unit Tab.....6-1
The Unit List Page 6-2
The Building/Unit Data Transfer Page (HA Users).....6-18
The Upload Error Report Page 6-25

7. The Submission Tab (HA Users only) 7-1

8. The Approval Tab (HUD Users only).....8-1

9. Major Data Changes (Key Field Corrections).....9-1

10. The FCR Unit Information Tab.....10-1

11. The Reports Tab.....11-1
The Building Reports Page 11-2
The Unit Reports Page.....11-11
The Upload Task List Report Page.....11-24
The MTCS Occupancy Reconciliation Report Page.....11-28
The Resident Assessment Subsystem (RASS) Report Page.....11-29
The Vacancy/Occupancy Report Page.....11-36

Appendix A: Quick Reference Guide……...A-1

Appendix B: Defining Structure Types……B-1

Appendix C: Building and Unit Data Entry Guidance……..C-1

Appendix D: Building and Unit Data Uploading Instructions……..…D-1

The Development Submodule

1. What is the Development Submodule?

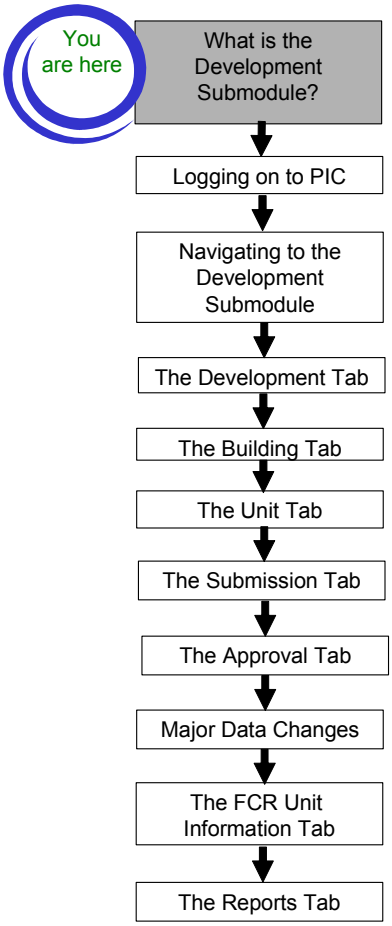

The **Development Submodule** is the Department of Housing and Urban Development's main building and unit data resource. Located in the **Housing Inventory Module** of the Public and Indian Housing (PIH) Information Center (PIC), this submodule collects and displays the most current:

- Development Data
  - Development Profile and Inventory Summaries
  - Lists of all Developments in a Housing Authority (HA)
  - Physical and Mailing Addresses for Development Management Offices
  - Contact Names, Telephone Numbers, and Email Addresses
- Building Data
  - Physical Addresses
  - Building Structure Types
  - Number of Units
  - Entrance Numbers
  - Lists of all Buildings in a Development
- Unit Data
  - Unit Type (Family, Elderly, Non Dwelling, or Merged)
  - Door Numbers (if applicable)
  - Head of Household (HOH) Details

The submodule also provides a venue to electronically submit (for HA staff), review, and approve (for field office staff) building and unit data. This data submission and approval process affects HA funding and performance scores.

In addition, the submodule enables you to generate various building and unit data reports.

User Manual Objectives

In this manual, you will learn to:

- Access the submodule.
- Perform all site functions.
- Interpret the building and unit data on the submodule pages.

Note: Appendix A contains a quick reference guide for use as a submodule refresher.

Acknowledgements

The following HUD employees assisted in the creation of the **Development Submodule** documentation:

- Julia Ann Borders
- Emily Bridge
- Jose Morales
- Larry Wheeler

Their professional attention to detail, teamwork, and specialized knowledge enhanced the value and clarity of this document.

Tenant Data in the Development Submodule

Some pages in this submodule contain details about the tenants who occupy units in a building. PIC draws this tenant data from the most recent Form-50058 as presented in PIC's **Form-50058 Module**.

HUD's old tenant information database, the Multifamily Tenant Characteristics System (MTCS), is no longer in use. All data from MTCS has been or is being transferred into PIC's **Form-50058 Module** (see Figure 1-1**Error! Reference source not found.**).

*Figure 1-1: An MTCS reference in the **Development Submodule**.*

Selecting Criteria in the Development Submodule

PIC usefulness relies heavily on your ability to select the proper criteria for your purpose. PIC provides two main features for the selection and entering of data: dialog boxes and text boxes.

Selecting Information Using Dialog Boxes

For all tabs in the submodule, PIC enables you to select information on the screen using dialog boxes (see Figure 1-2 for an example).

Follow these steps to use a dialog box:

Step	Action/Result
1. Click the dialog box.	PIC displays a list of options.
2. Click the desired option.	PIC inserts the choice into the box.

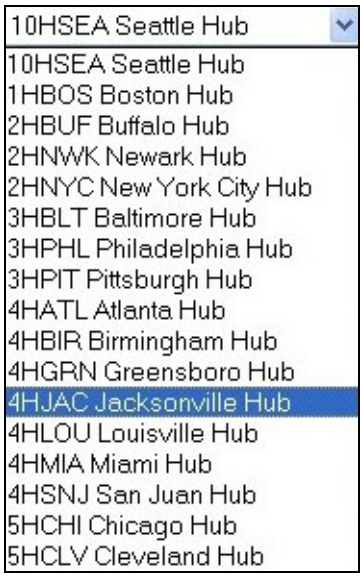

Figure 1-2: An example of a dialog box option menu list.

Entering Data Using Text Boxes

The other main method for criteria selection is the use of text boxes (see Figure 1-3 for examples).

Follow these steps to use a text box:

Step	Action/Result
1. Click the text box.	PIC inserts a cursor into the box.
2. Type the appropriate data in the box.	

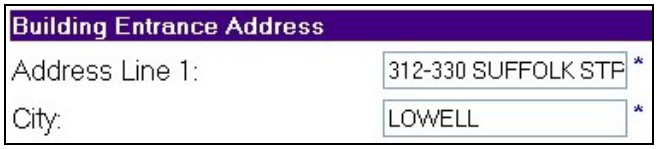

Figure 1-3: Examples of text boxes.

2. Logging On to PIC

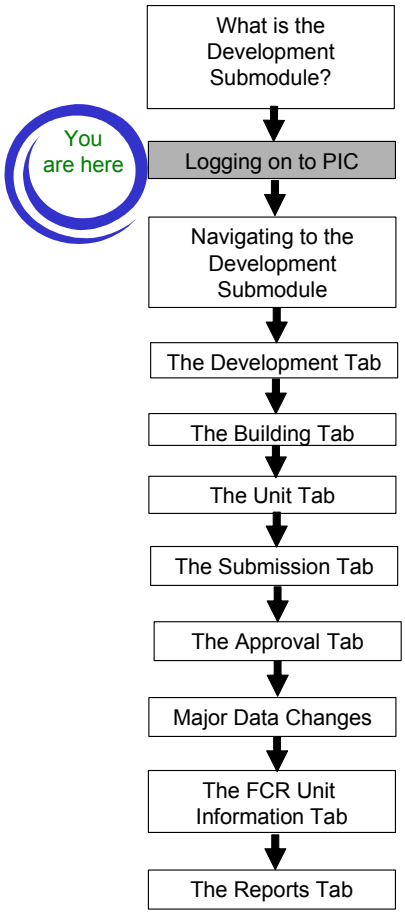

Logging on to PIC is the first step toward accessing the **Development Submodule**.

You need a user ID and password to enter PIC. HA employees should contact their **executive director** or **system administrator** to obtain this information. HUD employees should their supervisor, who will request the information from a **PIC coach**.

Follow these steps to log on to PIC:

Step	Action/Result
1. Go to the **Public and Indian Housing (PIH) Home** page at http://www.hud.gov/offices/pih/.	A Quick Find List is displayed at the bottom right side of the **PIH Home** page (see Figure 2-1).
2. Scroll to PIC – PIH Information Center in the Quick Find List and highlight the entry with a mouse click.	

*Figure 2-1: The PIC – PIH Information Center entry highlighted in Quick Find List on the **PIH Home** page.*

Step	Action/Result
3. Click the hyperlink titled **Go to this page**.	The **PIC Home** page is displayed.
4. Click the **Logon to PIC** hyperlink, which is located in the center of the screen. You can also click the **Logon to the PIC System** hyperlink in the Quick Access box (see Figure 2-2).	The **PIH Information Center (PIC) Logon** page is displayed.
5. Type your user ID and password in the appropriate text boxes on the screen.	
6. Click the button titled **Logon to PIC,** or press the **ENTER** key.	The **PIC Main Navigation** page is displayed.

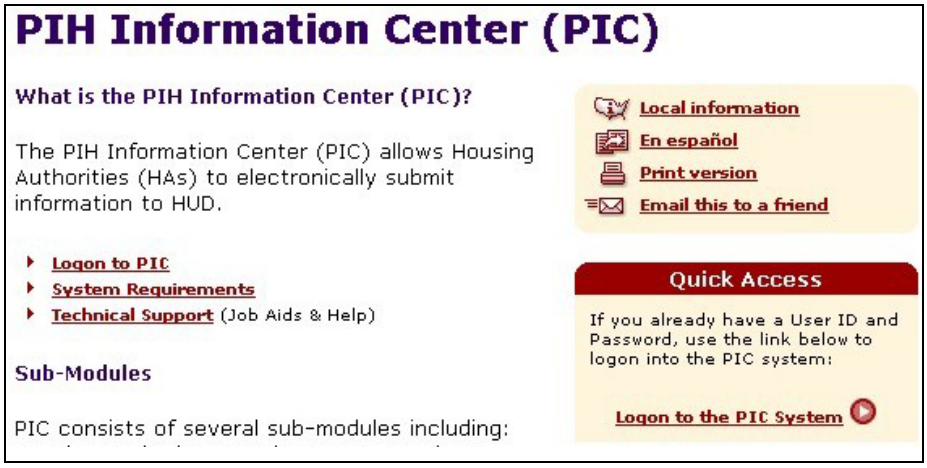

*Figure 2-2: The **PIC Home** page.*

3. Navigating to the Development Submodule

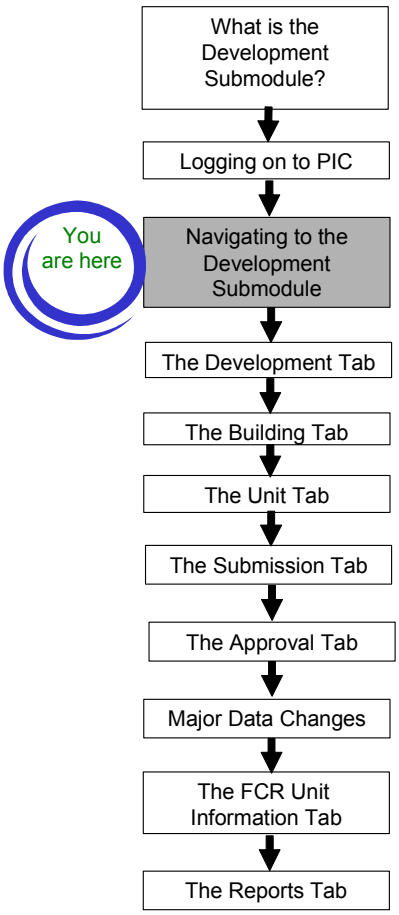

Follow these steps to access the **Development Submodule** from the **PIC Main Navigation** page:

Step	Action/Result
1. Move your mouse cursor over the **Housing Inventory Module** button.	Three submodules are displayed (see Figure 3-1): • **Housing Authority** • **Development** • **Demolition & Disposition** **Note:** Access to the other submodules depends on the role(s) assigned to you.
2. Click the **Development** hyperlink.	PIC displays the **Profile** page.

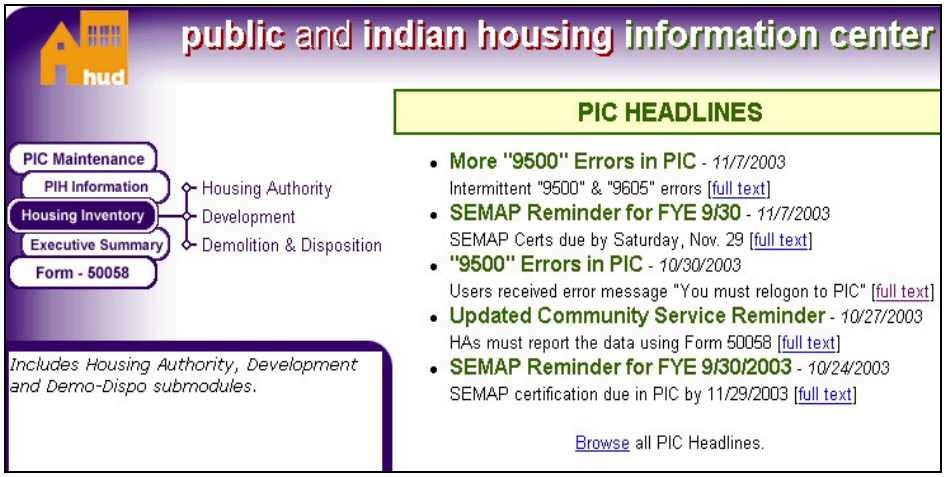

*Figure 3-1: The **PIC Main Navigation** page with the **Housing Inventory** submodules displayed.*

4. The Development Tab

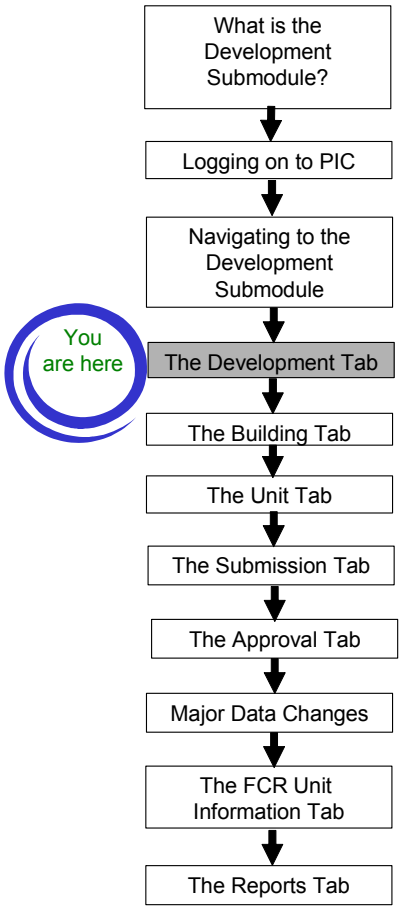

After you click the **Development** hyperlink on the **PIC Main Navigation** page, PIC displays the **Profile** page. It provides a summary for a development's program, structure, and inventory.

The **Profile** page is one of four pages available on the Development Tab (see Figure 4-1). The other pages are as follows:

- **List** page: This page presents a list of all developments in the selected HA.
- **Address** page: This page presents the mailing and physical addresses (if available) for a development's management office.
- **Contact** page: This page presents contact names, telephone numbers, email addresses, and other details for a selected development.

Figure 4-1: The Development Tab subtabs. The FCR Unit Information Tab is not shown. Refer to page 10-1 for more information.

Note: Access to the pages depends on your security access role. If you want to gain access to a particular page, contact your **security administrator**.

The Profile Page

The **Profile** page presents a specific development's vital housing information (program type, construction date, inventory, and so forth). This page also enables you to view the information for other developments in the HAs permitted by your security access role.

Identifying a Development to View

If you have security access to one HA, follow these steps to identify a specific HA development to view:

Step	Action/Result
1. Click the **Physical Development** dialog box.	A list of developments you have access to displays (see Figure 4-2).
2. Click the desired development.	The page refreshes to display the data for that development.

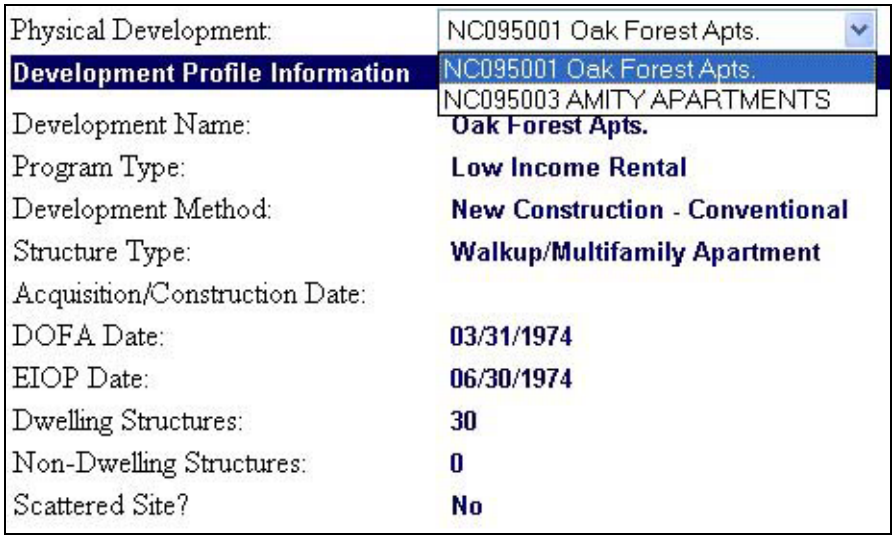

*Figure 4-2: The Development Profile Information section of the **Profile** page.*

After identifying the development, you can view its information on all other submodule pages without having to identify it again.

Note: The **Physical Development** dialog box contains both the development's name and its number. This number is provided by the field office.

If you have security access to multiple HAs, follow these steps to find your desired HA development:

Step	Action/Result
1. Click the hub that contains the desired field office in the **Hub** dialog box (if applicable).	**Note:** The **Select View**, **HQ Division**, and **HQ Office** dialog boxes automatically input the correct information. They are currently listed for system expansion purposes only (national access users only).
2. Click the appropriate field office in the **Field Office** dialog box (if applicable).	
3. Click the HA containing the development you are looking for in the **Field Office HA** dialog box.	
4. Click the development you are looking for in the **Physical Development** dialog box (see Figure 4-3).	The page refreshes to display the data for that development.

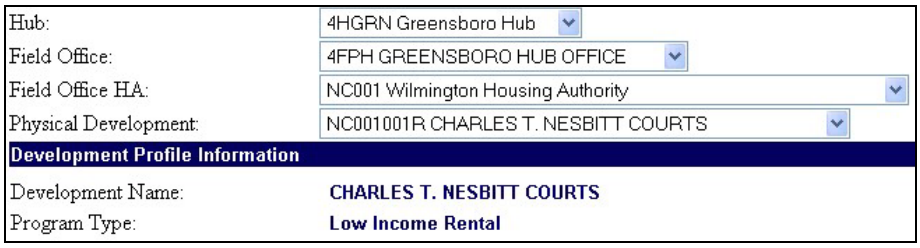

Figure 4-3: The dialog boxes used to locate a development if you have access to multiple hubs.

After identifying the development, you can view its information on all other submodule pages without having to identify it again.

Note: The **Physical Development** dialog box contains both the development's name and its number. This number is provided by the field office.

Information Presented on the Profile Page

This page contains a Development Profile Information section and a Development Summary section.

The following table includes all data presented in the Development Profile Information section and short description of each data category:

Profile Page Data Category	Description
Development Name	The name an HA assigns a development.
Program Type	One of the following program types is displayed: • HOPE VI: Any program involving HOPE VI funds • Low Rent Rental: Regular public housing program • Low Income/Fair Market Rent: Mixed Income programs unrelated to HOPE VI • Mixed Finance: Mixed Finance programs unrelated to HOPE VI • Section 23 Bond Financed: An obsolete program • Section 23 Leased: An obsolete program • Turnkey III: An obsolete Public Housing Homeownership program **Note:** The obsolete program types will be removed in a future PIC release.

Profile Page Data Category	Description
Development Method	One of the following development methods is displayed: • Acquisition w/out Rehab: The development is purchased and no rehabilitation is necessary. • Major Reconstruction of Obsolete Public Housing Projects (MROP): An obsolete development method. • New Construction: A new development is built. Most developments fall into this category. • New Construction – Conventional: Same as the New Construction method. • New Construction – Turnkey: A method where the developer builds the development but "turns the keys over" when it's ready for the HA. • Rehabilitation – Conventional: An old development is rehabilitated for HA use. • Rehabilitation – Turnkey: A method where the developer rehabilitates the development and "turns the keys over" when it's ready for the HA. **Note:** The obsolete development methods will be removed in a future PIC release.
Structure Type	One of the following structure types is displayed: • Elevator Structure • Mixed Type • Row or Townhouse Style (Sep. Entrances) • Semi-Detached • Single-Family/Detached • Walkup/Multifamily Apt (Shared Entrances) See page 4-7 for more information on structure types.

Profile Page Data Category	Description
Acquisition/Construction Date (if known)	Either the date the HA acquired the development, or the date construction began on the development.
Date of Full Availability (DOFA)	The DOFA occurs when at least 95% of the units in a development are ready to be occupied (i.e., have certificates of occupancy). The DOFA is especially important for management of a mixed-finance development because it starts the development's initial operating period.
End of Initial Operating Period (EIOP) Date	EIOP is the last day of the first calendar quarter after DOFA provided that 95% of the units are actually occupied (vs. ready to be occupied). If 95% of the units are not occupied, EIOP is automatically established as the last day of the second calendar quarter after DOFA. EIOP marks the point at which the construction period for a development ends and management begins.
Dwelling Structures	Number of structures in the development containing inhabitable units.
Non Dwelling Structures	Number of structures in the development with Non Dwelling units only.
"Scattered Site?"	Yes: Units are located in different parts of the city. (They are separated by more than one street.) No: Units exist in the same city location.

Structure Type Descriptions

Many of the following structure types are displayed in other parts of this submodule. Here are the definitions for each structure type listed.

Structure Type	Description
Elevator Structure	Any high-rise structure requiring an elevator under the Minimum Property Standards or local building codes.
Mixed Type	A development that consists of more than one structure type.
Row or Townhouse (Sep. Entrances)	A structure containing three or more living units. Each unit is separated by vertical walls. These building types have their own entrances and interior stairs. **Note:** Units in this structure type should not have door numbers.
Semi-Detached	A structure containing two living units separated by a common vertical wall.
Single-Family/Detached	A structure consisting of a single-living unit surrounded by permanent, open spaces.
Walkup/Multifamily Apartment (Shared Entrances)	Any multilevel, low-rise structure containing two or more living units. Each unit is separated horizontally (ceiling/floor) and by vertical walls. This category includes row houses where the units share the same physical address and are identified by a door number only.

Note: Refer to Appendix B for detailed characteristics of each structure type.

The second section of data on the **Profile** page is called the Development Summary section. It is composed of two tables.

The first table displays the following data:

- Number of Dwelling Units
  - Family
  - Elderly
  - Total
- Number of Non Dwelling Units
  - Merged
  - Non Dwelling
  - Total
- Occupancy Status
  - Occupied
  - Vacant
- Total Unit Count

The second table displays the number of units in the development by type and by bedroom size:

- Unit Type
  - Elderly
  - Family
  - Total
- 0 Bedrooms
- 1 Bedroom
- 2 Bedrooms
- 3 Bedrooms
- 4 Bedrooms
- 5+ Bedrooms
- Total

This section also includes an “Approved as of” date. This date refers to the date of the last approved building/unit data submission.

Adding Developments

Only HUD users can add developments. Before doing so, the field office must confirm that the amendment to the Consolidated Annual Contributions Contract is signed and on file. Additional information may be required, subject to field office procedures.

Follow these steps to add a development:

Step	Action/Result
1. Identify the HA you want to add the development to using the dialog box(es) at the top of the page.	PIC displays the Development Profile for the first development listed.
2. Click the **Add Development** hyperlink.	PIC displays the **Add Development** page.
3. Enter the information for the following fields (see Figure 4-4): • **Development Number*** ○ The field office issues this number. • **Development Name*** • **Program Type*** • **Development Method*** • **Structure Type*** • **Acquisition/Construction Date** • **DOFA Date*** • **EIOP Date*** • **Dwelling Structures*** • **Non Dwelling Structures*** • **"Scattered Site?"**	The asterisk (*) designates a required field. If there is no data entered for any of these fields, you cannot save the information.
4. Click the **Add Development** button to create the entry.	PIC returns to the newly updated **Profile** page.

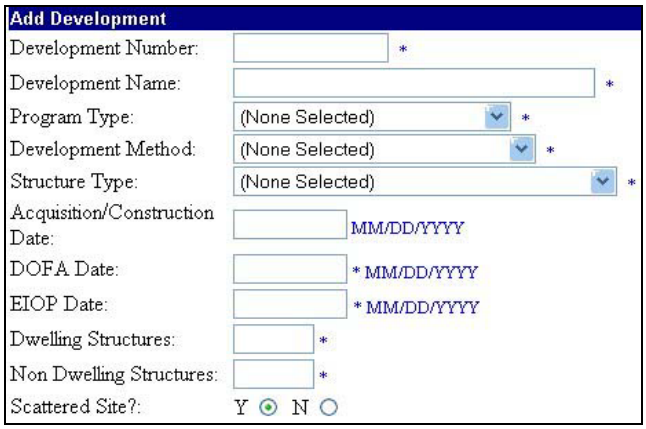

*Figure 4-4: The fields available on the **Add Development** page.*

Editing a Development Profile

Users with the proper security access role can edit profile data. Contact your **security administrator** if you are missing this function and need to edit a development's profile data.

Follow these steps to edit a profile:

Step	Action/Result
1. Identify the development you want to edit using the dialog box(es) at the top of the page.	PIC displays the appropriate Development Profile.
2. Click the **Edit Development** hyperlink.	PIC displays the **Edit Profile** page.
3. Edit the information for the dialog and text boxes provided (see Figure 4-5).	The asterisk (*) designates a required field. If there is no data entered for any of these fields, you cannot save the information.
4. Click the **Save** button to enter the changes. You can also click the **Cancel** button to undo any changes.	If saved, PIC returns to the newly-corrected **Profile** page. If you click **Cancel**, PIC returns to the previous **Profile** page.

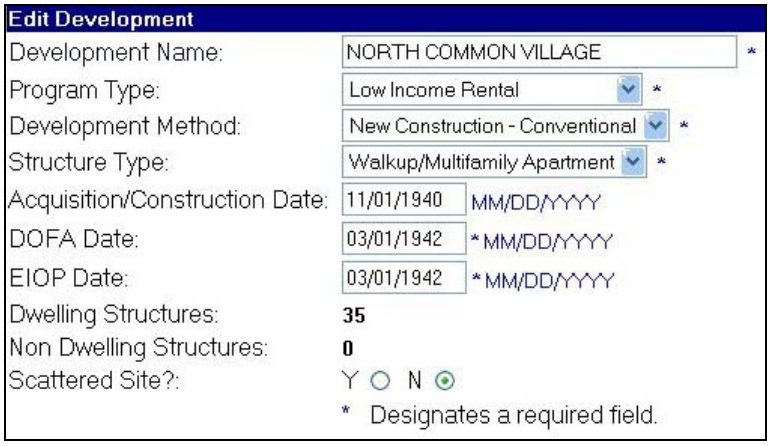

Figure 4-5: The Edit Development Profile fields.

The List Page

Click the List subtab in the Development tab to access the **List** page. It presents all developments associated with the HA selected on the **Profile** page.

Information Presented on the List Page

The **List** page contains a header and a Development List.

The header contains the following HA identifier information:

- Headquarters (HQ) Division (national access users only)
- HQ Office (national access users only)
- Hub
- Field Office
- Field Office HA

The Development List displays the following information for each development (see Figure 4-6). PIC draws the information from the Development, Building, and Unit Tabs in this submodule.

- Development Number
- Development Name
- Status: The status of a development's building and unit data submission.
- Total Units
- Total Employee Units
- Total Vacant Units

Development List

Development Number	Development Name	Status	Total Units:	Total Employee Units:	Total Vacant Units:
NM001004	SAN JOSE-BROADWAY-CANDELA	Draft	50	0	0
NM001005	415 FRUIT NE	Draft	38	0	0
NM001010	8010 CONSTITUTION NE	Draft	101	0	1
NM001011	320 ROMA NE	Draft	50	0	0

Figure 4-6: A Development List.

Click the **Development Number** hyperlink to view the building details for each building in the selected development. See page 5-8 for more information on the **Building Detail** page.

The Address Page

Click the Address subtab in the Development Tab to access the **Address** page. This page contains a development management office's physical and mailing addresses. If the management office address information is unavailable, PIC displays the parent housing authority's address information.

The default display for the page is the development management office's physical address.

- A physical address is the office's location. Example: The address an emergency services unit (police, rescue squad, and so forth) would respond to.
- A mailing address, such as a post office box (PO box), is needed if mail cannot be delivered to the physical address. It is not a required entry.

Follow these steps to display the mailing address:

Step	Action/Result
1. Click the **Select Address Type** dialog box.	The dialog box displays a menu with two options: Mailing and Physical.
2. Click *Mailing*.	The page refreshes to present the mailing address.

Information Presented on the Address Page

The **Address** page contains a header, an Address Information section, and an Additional Address Information section.

The header includes the following development identifier information:

- HQ Division (national access users only)
- HQ Office (national access users only)
- Hub
- Field Office
- HA
- Physical Development

The Address Information section contains the development management office's physical and mailing address:

- Address Line 1
- Address Line 2
- County Name
- City/Locality
- State
- Zip Code

In the Additional Address Information section, PIC automatically provides the following data (if available):

- Rural Route Code
- County Code
- Congressional District Code
- MSA Code
- Census Tract Code
- Centroid Match Code
- Entity Code
- Latitude
- Longitude
- Place Code
- Highway Contract Route Code
- State Numeric Code
- Locality Code
- MCD Code
- Block Code
- Geo Match Code
- Class Code

Modifying a Development Address

Users with the proper security access role can modify the addresses presented on the page. Contact your **security administrator** if you are missing this function and need to modify address information.

Follow these steps to modify a development address:

Step	Action/Result
1. Choose either the physical or mailing address on the **Address** page.	
2. Click the **Modify Address** hyperlink after selecting the type of address to edit.	PIC displays the **Modify Address** page. It is populated with the existing address data.
3. Edit the following information as appropriate: • **Address Line 1*** • **Address Line 2** • **County Name** • **City/Locality*** • **State*** • **Zip Code***	The asterisk (*) designates a required field. If there is no data entered for any of these fields, you cannot save the information.
4. Click the **Save** button.	PIC refreshes to the newly corrected **Address** page.

The Contact Page

Click the Contact subtab in the Development Tab to access the **Contact** page. It lists the primary contacts for the selected development, their roles, telephone numbers, email addresses, and activity statuses.

Information Presented on the Contact Page

The **Contact** page consists of a header, an Activity Status filter, and a Contact List.

The header includes the following development identifier information:

- HQ Division (national access users only)
- HQ Office (national access users only)
- Hub
- Field Office
- Field Office HA
- Physical Development

The Contact Status Filter

The Contact List can be searched by activity status. This is helpful if there are several contacts listed.

Follow these steps to perform an activity status search:

Step	Action/Result
1. Click the **Contact Status** dialog box.	A menu is displayed with the following options: • Active (default) • Inactive • All
2. Click the activity status you want presented in the list.	The page refreshes to present only the contacts with the selected activity status.

The Contact List

The Contact List provides a summary of the contact information for the person(s) involved with the selected development (see Figure 4-7).

1 Record Returned

Contact	Role	Phone Number	Email	Status
McLaughlin Robert	Resident Manager	(505) 764-3999	bmclaughlin@cabq.gov	Active

Figure 4-7: A Development Contact List.

A Development Contact List contains the following information:

- Contact Name: The entries in this category are hyperlinked. Click a name to access additional details for the selected contact.
- Role
- Telephone Number
- Email: The entries in this category are hyperlinked. Click an email address to send a message to the selected contact.
- Status

Adding a Development Contact

Users with the proper security access role can add a contact to the Contact List. Contact your **security administrator** if you are missing this function and need to add a contact.

Follow these steps to add a development contact:

Step	Action
1. Click the **Add Contact** hyperlink on the **Contact** page.	PIC displays the **Add Contact** page.
2. Enter the data for the following fields: • **Last Name*** • **First Name*** • **Salutation** • **Phone Number*** • **Fax Number** • **TTY Number** • **Email Address** • **Role*** • **Effective Date*:** The start of the role assigned. • **Effective End Date:** The end of the assigned role (if applicable).	The asterisk (*) designates a required field. If there is no data entered for any of these fields, you cannot save the information. For the **Role** dialog box, choose from the following options: • A and E Representative • Contract/Developer • Design Architect • Executive Director • Inspection Architect • On-Site Manager • Other • PHA Construct Representative • Resident Manager • Tribal Representative
3. Click the **Save** button to enter the data into the Development Contact List. You can also click the **Cancel** button to undo any changes you have made.	If saved, PIC displays the newly updated **Contact** page. If you click **Cancel**, PIC returns to the previous **Contact** page.

Development Contact Details

If you click a **Contact Name** hyperlink, you can view additional details about that person (see Figure 4-8). The Development Contact Details section includes:

- First Name
- Last Name
- Salutation
- Phone Number
- Fax Number (if available)
- TTY Number (if available)
- Email Address: The entries in this category are hyperlinked. Click an email address to send a message to that person.
- Role
- Effective Date (for the Contact's Role)
- Effective End Date (for the Selected Role) if available

Development Contact Details

First Name:	Robert
Last Name:	McLaughlin
Salutation:	Mr.
Phone Number:	(505) 764-3999
Fax Number:	(505) 764-3981
TTY Number:	( ) -
Email Address:	bmclaughlin@cabq.gov

Role	Effective Date	Effective End Date
Resident Manager	01/07/2000	

*Figure 4-8: The information displayed on a **Development Contact Detail** page.*

Modifying Contact Details

Users with the proper security access role can modify the contact details presented. Contact your **security administrator** if you are missing this function and need to modify contact details.

Follow these steps to modify a development contact's details:

Step	Action/Result
1. Click the **Modify Contact Details hyperlink** on the **Contact Details** page.	PIC displays the **Modify Contact Details** page (see Figure 4-9). The fields are populated with the existing data.
2. Correct the following data as appropriate using the text boxes and dialog boxes presented: • **Last Name*** • **First Name*** • **Salutation** • **Phone Number*** • **Fax Number** • **TTY Number** • **Email Address**	The page refreshes to present only the contacts with the selected activity status. The asterisk (*) designates a required field. If there is no data entered for any of these fields, you cannot save the information.
3. Click the **Save Edits** button to enter the changes. You can also click the **Cancel** button to undo any changes you have made.	If saved, PIC displays the newly-corrected **Development Contact Details** page. If you click the **Cancel** button, PIC returns to the previous **Development Contact Details** page.

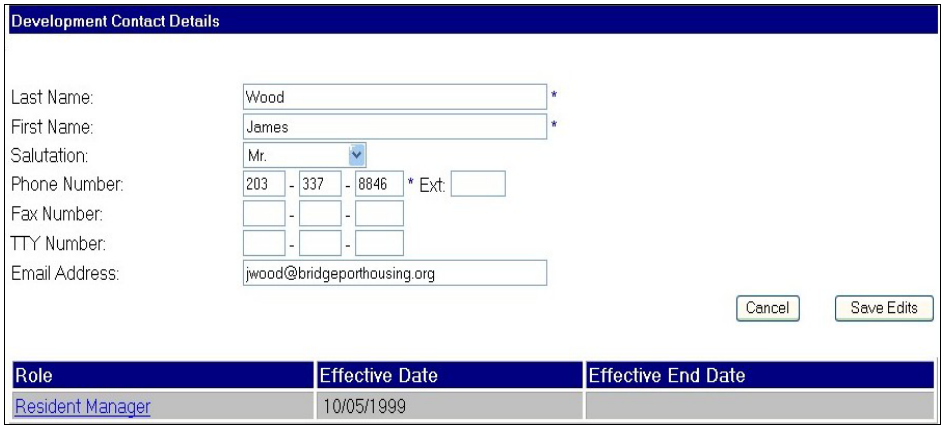

Figure 4-9: The Modify Contact Detail fields.

Modifying Contact Roles

From the **Modify Contact Details** page, users with the proper security access role can edit a role's effective end date.

Follow these steps:

Step	Action/Result
1. Click the contact's **Role** hyperlink.	PIC refreshes the Role Table to display an **Effective End Date** text box.
2. Type a date in the **Effective End Date** text box. The date must be in MM/DD/YYYY format (for example, 02/20/2002).	
3. Click the **Save** button to enter the changes. You can also click the **Cancel** button to undo any changes you have made.	If saved, PIC displays the new role information on the **Development Contact Details** page. If you click **Cancel**, PIC returns to the **Development Contact Details** page.

5. The Building Tab

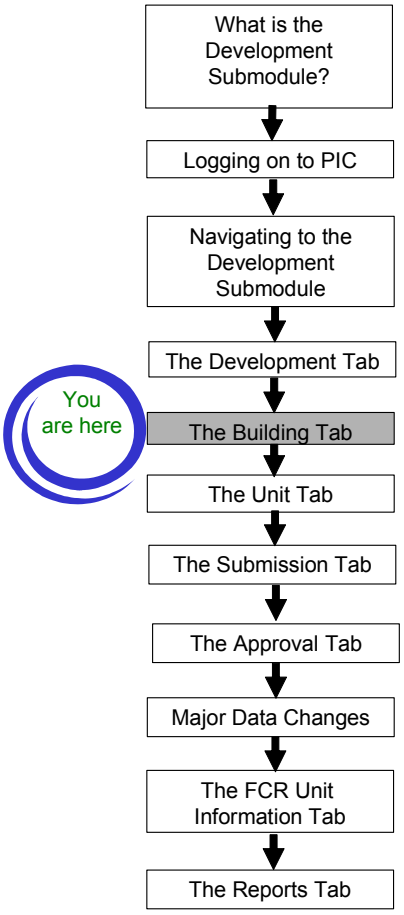

The Building Tab contains the official inventory of buildings for the development selected on the **Profile** page.

Two different pages are accessible via the Building Tab.

- **The Building List** page presents summary information for every building in the selected development. It also enables users with the proper security access role to delete building records from the development.
- **The Building Detail** page provides information about a specific building. It also enables users with the proper security access role to edit building details or add a new building record.

The default page for this tab is dictated by your security access role.

The Building List Page

If the **Building List** page is your default, click the Building Tab to access the page. If the **Building Detail** page is your default, click the Building List subtab to access the page.

The **Building List** page presents a list of all buildings in the development selected on the **Profile** page. It also provides summary data for each of those buildings.

Searching the Building Information Table

Developments can have hundreds of buildings. PIC provides two different methods for searching a Building List: a search by building number and a search by entrance number (see Figure 5-1).

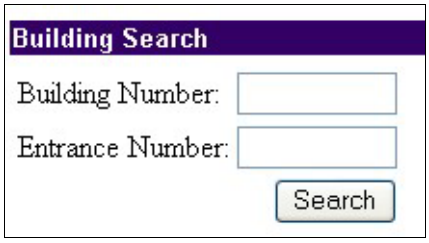

*Figure 5-1: The Building Search filters available on the **Building List** page.*

These two search methods can be used independently or together.

Follow these steps if you are looking for a specific building and you know the exact building number:

Step	Action/Result
1. Type the building number in the **Building Number** text box.	
2. Click the **Search** button.	PIC refreshes the list to display records pertaining to the specified building only. PIC displays the following message if the building number entered is not on the list: *No buildings were found for this development, please add a building.*

Follow these steps if you are looking for a list of specific building entrances:

Step	Action/Result
1. Type the desired entrance number in the **Entrance Number** text box. You can type one entrance number only. The number can have a maximum of three digits.	
2. Click the **Search** button.	PIC refreshes the list to display records pertaining only to the specified entrance number. PIC displays the following message if the building number entered is not on the list: *No buildings were found for this development, please add a building.*

Information Presented on the Building List Page

The **Building List** page consists of a header and a Building Information table.

The header includes all building identifier information.

- HQ Division (national access users only)
- HQ Office (national access users only)
- Hub
- Field Office
- Field Office HA
- Physical Development

The Building Information Table (see Figure 5-2 for an example) displays several categories of information.

Building Information

Buildings 1 to 50 of 786

Building No.	Building Entrance No.	Building Name	Building Type	Building Status Type	Address Line 1	Floor Count	Unit Count	Construction Date	Delete Building?
0101	1	CLARKSDALE BLDG 1	Row or Townhouse	Initial Approval Completed	300 S SHELBY ST	2	1	12/01/1938	
0101	10	CLARKSDALE BLDG 1	Row or Townhouse	Initial Approval Completed	318 S SHELBY ST	2	1	12/01/1938	
0101	11	CLARKSDALE BLDG 1	Row or Townhouse	Initial Approval Completed	320 S SHELBY ST	2	1	12/01/1938	

Figure 5-2: An example of a Building List.

The following table lists and provides descriptions for the Building Information Table data categories.

Data Category	Description
Building Number	The unique identification number for the selected building.
Building Entrance Number	The specific entrance number for the selected building record. One building structure can have several entrances. Each entrance number has its own physical address and its own building record.
Building Name	If entries in this category are blank, the HA has not entered a name for the building.
Building Type	One of the following structure types is displayed: • Elevator Structure • Walkup/Multifamily Apartment (Shared Entrances) • Non Dwelling Structure • Row or Townhouse (Sep. Entrances) • Semi-Detached (Sep. Entrances) • Single-Family/Detached Refer to page 4-7 for more information on structure types.

Data Category	Description
Building Status Type	The status of the building entrance record in PIC. One of the following statuses is displayed: • Initial Upload: The building record has been entered but not approved by a field office. • Initial Approval Completed: The building record has been approved by the field office. • Demo/Dispo – Approved: The building in question has been approved for either demolition or disposition. Source: **Demo/Dispo Submodule**. • Demo/Dispo – Proposed: The building in question has been proposed for either demolition or disposition. Source: **Demo/Dispo Submodule**. • Demo/Dispo Draft: A draft has been created to propose either demolition or disposition for this building. Source: **Demo/Dispo Submodule**. • Removed from Inventory: HUD HQ has completed the HA request to remove this building from the HA's inventory. Source: **Demo/Dispo Submodule**. • Proposed Removed from Inventory: The HA has submitted a request to HUD HQ to remove this building from its inventory. Source: **Demo/Dispo Submodule**. • Removed without HUD Approval: Buildings removed from the HA's official inventory without formal approval from a HUD field office. This entry may switch to "Removed without Formal Approval" in the future.
Address Line 1	The physical address for the selected building entrance. Example: The address an emergency services unit (e.g., police or rescue squad) would respond to.
Floor Count	The number of floors accessible via the specified building entrance where units that can be occupied exist.
Unit Count	Number of units accessible via the building entrance. This number includes units of all types.
Construction Date	The date the building entrance finished construction.
"Delete Building?"	In most instances, the fields in this category are blank. See page 5-7 for more information.

Click a **Building Number** hyperlink to view additional building details for that building.

Note: If you click a hyperlink for a building record with a Removed From Inventory status, PIC displays the following message: *No buildings were found in this development, please add a building.*

The Building Information table displays 50 building entrance records at a time. The total number of records is displayed at the top of the table.

If there are more than 50 buildings in a development, click the **Next** hyperlink at the bottom of the table to view the remainder. After clicking the **Next** hyperlink, you can click the **Previous 50 Buildings** hyperlink to return to the previous page (see Figure 5-3).

*Figure 5-3: The **Next** and **Previous 50 Buildings** hyperlinks at the bottom of a Building Information table.*

Deleting Buildings (HA Users Only)

When you delete a building record, it cannot be retrieved. Only delete building records that are erroneous entries. Make sure the building has never been part of the development's inventory before deciding to erase it permanently.

When Can You Delete Buildings?

PIC enables you to perform this deletion only in certain circumstances.

The HA can only delete a building record before it has been submitted to the field office or after that initial upload data has been rejected by the field office.

If you are uploading a second set of new building data after a first set of building data has been approved by the field office, buildings can only be deleted in the second set of data.

If none of the above situations apply, you must submit a formal request to HUD HQ to delete a building record.

Note: In the current PIC release, there is no way to delete building records after the field office approves them. Contact the PIC Help Desk if you have errors in your approved inventory.

Process for Deleting a Building

Follow these steps to delete a building:

Step	Action/Result
1. Navigate to the **Building List** page.	When the functionality to delete buildings is available, check boxes are displayed in the "Delete Buildings?" column.
2. Click the check box(es) next to the building(s) you want to delete.	PIC displays check marks in the selected check box(es).
3. Click the **Delete** button at the bottom of the table.	PIC erases the building records(s). **Note:** This is a nonreversible action. All building data, including the unit data associated with it, is deleted.

The Building Detail Page

There are three ways to access this page:

- Click the Building Tab if the **Building Detail** page is your default.
- Click the Building Details subtab from the **Building List** page.
- Click a **Building Number** hyperlink from the Building Information table.

This page presents extensive address, building entrance, and structure information for a selected building. It also displays any relevant building comments.

In addition, users with the proper security access role (normally HAs only) can add building records to a development or edit the presented building data on this page.

Information Presented on the Building Detail Page

The **Building Detail** page consists of the following sections:

- Header
- Building Entrance Identification
- Building Entrance Address
- Building Entrance Details
- Building Entrance Summary

The header includes the following development identifier information:

- HQ Division (national access users only)
- HQ Office(national access users only)
- Hub
- Field Office
- Field Office HA
- Physical Development

The Building Entrance Identification section includes the following building identifiers (see Figure 5-4):

- A **Select Building** dialog box containing a building's number and Street Address
- Building Name (if applicable)

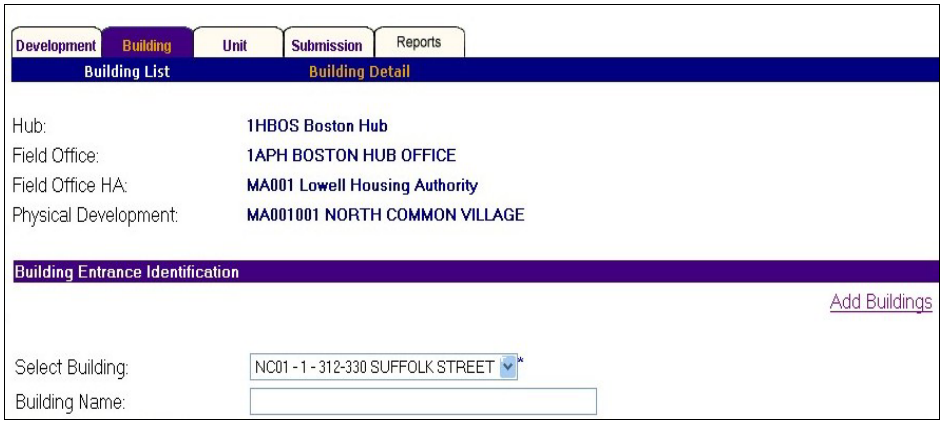

*Figure 5-4: The **Select Building** dialog box.*

If you have the proper security access role, you can access the building details for any building entrance in the selected development using the **Select Building** dialog box. Follow these steps:

Step	Action/Result
1. Click the **Select Building** dialog box.	PIC displays a list of buildings in the selected development.
2. Click the desired building.	PIC displays the **Building Detail** page for the selected building.

The Building Entrance Address section displays the following physical entrance address details:

- Address Line 1
- Address Line 2
- City
- County
- State
- Zip Code

The Building Entrance Details section provides the following structural and status details. Many of these data categories are also presented in the Building Information table (see page 5-4).

- Building Type
- Building Status Type
- Bar Code Number
- Floor Count
- Total Unit Count: This data category is the same as the Unit Count category on the Building List.
- Construction Date
- Comments: General comments about the building or development.

The Building Entrance Summary section (see Figure 5-5) provides the following information about the units accessible via the selected entrance:

- Number of Units by Type
  - Family Units
  - Elderly Units
  - Total
- Number of Units by Bedroom Size
  - 0 Bedroom
  - 1 Bedroom
  - 2 Bedrooms
  - 3 Bedrooms
  - 4 Bedrooms
  - 5+ Bedrooms
  - Total

Building Entrance Summary

Unit Type	0 Bedroom	1 Bedroom	2 Bedrooms	3 Bedrooms	4 Bedrooms	5+ Bedrooms	Total
Family Units	0	0	9	0	0	0	9
Elderly Units	0	0	0	0	0	0	0
Total	0	0	9	0	0	0	9

Non-Dwelling Unit Count : 0
Approved as of : 12/05/2003

*Figure 5-5: The Building Entrance Summary section of the **Building Detail** page.*

This section also displays the following building entrance information:

- Non-Dwelling Unit Count: The number of Non Dwelling units accessible via the building entrance.
- Approved as of: The date of the last building data approval for the selected building.

Editing Building Details

If you have the proper security access role, you can edit all of the building detail fields on the page except for the Building Status, the Total Unit Count, and the unit data in the Building Entrance Summary section.

Common reasons to edit building data include the following:

- Changing a building's name
- Changing a physical address
- Changing or adding the building's construction date.
- Adding comments

Any change to the building details data must be submitted for field office approval. See page 7-5 for more information on submitting data for field office approval.

Contact your **security administrator** if you need to edit building details but do not have the security access role to do so.

Follow these steps to edit the building details for the selected building:

Step	Action/Result
1. Access the **Building Detail** page for the building entrance you want to edit.	
2. Edit the data for any of the following fields: • **Building Name** • **Address Line 1*** • **Address Line 2** • **City*** • **State*** • **County*** • **Zip Code*** • **Building Type*** • **Floor Count*** • **Construction Date** • **Comment** **Note:** The **City**, **State**, **Zip Code**, **Floor Count**, and **Building Type** fields should not be edited unless you are correcting a data entry error.	The asterisk (*) designates a required field. If there is no data entered for any of these fields, you cannot save the information.
3. Click the **Save** button.	PIC refreshes to the **Building List** page. The data is prepared for submission to the field office.

See Appendix C for more detailed descriptions on how to enter the data, such as guidelines on how many characters to use for a specific field.

Adding Buildings

If you have the proper security access role (normally HA users), PIC enables you to add building records to a development. Contact your **security administrator** if you need to add a building record but do not have the security access role to do so.

Examples of when to add new building records include the:

- Construction of a new Public Housing building.
- Purchase of a Public Housing building.

Note: You cannot add more buildings/units than the Annual Contributions Contact allows. Refer to the *Code of Federal Regulations, Title 24, Chapter IX, Part 941, Section 102* for a complete look at the conditions and methods involved in creating new Public Housing buildings.

Follow these steps to add buildings to a selected development:

Step	Action/Result
1. Click the **Add Buildings** hyperlink on the **Building Detail** page (see Figure 5-6).	The **Add Building** page is displayed. It is similar to the **Building Detail** page, except all fields are blank.
2. Enter the data for the following fields: • **Building Number*** • **Entrance Number*** • **Building Name** • **Address Line 1*** • **Address Line 2** (if needed) • **City*** • **State*** • **County*** • **Zip Code*** • **Building Type*** • **Floor Count*** • **Total Units Count*** • **Construction Date** (MM/DD/YYYY format) • **Comments**	The asterisk (*) designates a required field. If there is no data entered for these fields, you cannot save the information. **Note:** The Bar Code Number field is reserved for future use. Do not enter any data into this field.
3. Click the **Save** button to prepare the record for submission to the field office.	The information is added as an official building record in PIC.

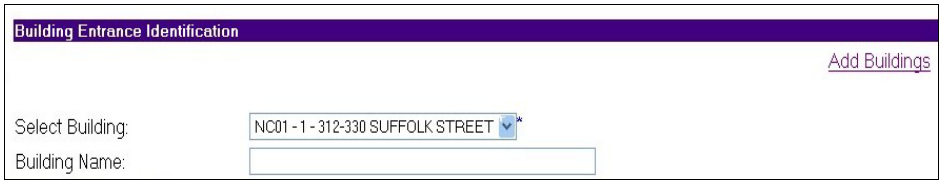

*Figure 5-6: The **Add Buildings** hyperlink.*

All new building records are required to be submitted for field office approval. After you add a new building and click the **Save** button, the data is prepared for field office submission. See page 7-5 for more information on completing a submission.

See Appendix C for more detailed descriptions on how to enter the data, such as guidelines on how many characters to use for a specific field.

6. The Unit Tab

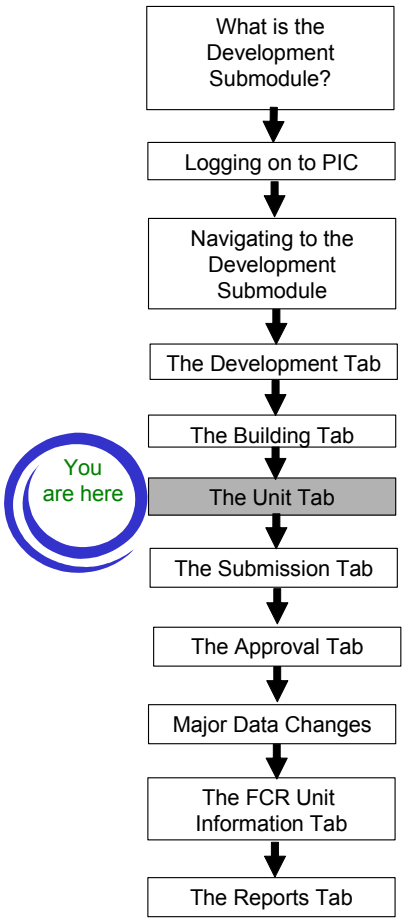

The Unit Tab contains the official inventory of units for the development selected on the **Profile** page. It also provides the functionality to upload large amounts of building and unit data for submission in PIC and to view histories of Upload Error Reports.

Note: Uploading data is not the same as submitting data. After you perform an upload, you still need to submit building/unit data via the Submission Tab (see page 7-5 for more information).

The Unit Tab is composed of three pages:

- **The Unit List** page displays a list of all units in a development and enables you to view specific unit details. It also enables users with the proper security access to add unit records to a development, delete unit records from a development (during the initial upload stage only), or edit specific unit information.
- **The Building/Unit Data Transfer** page enables you to download a file template for a mass submission of building and unit data. It also enables HA users to upload a Comma Separated Values (CSV) or Microsoft® Excel file into PIC. (HA Users Only)
- **The Upload Error Report** page enables HA users to view any errors that occurred during the report upload process. (HA Users Only)

The **Unit List** page is the default page for the Unit Tab.

The Unit List Page

Click the Unit Tab to access the **Unit List** page. If you are on another Unit Tab page, you can also click the Unit List subtab to access this page.

The **Unit List** page presents a searchable list of every unit in the development selected on the **Profile** page. The list contains summary details for every unit displayed. It also enables users with the proper security access role to edit existing unit data, add new unit records, or delete invalid unit records (during the initial upload stage only).

Searching the Unit List

Developments can be responsible for hundreds, sometimes thousands, of units. While all units in a development can be presented on the **Unit List** page, PIC also supplies the following tools for filtering the list:

- Building Number
- Entrance Number
- Unit Number
- Floor Number
- Door Number
- HOH First Name
- HOH Last Name

Note: The availability of filters is based on your security access role. If you want to gain access to a filter you are missing, contact your **security administrator**.

Follow these steps to filter a Unit List using a building number:

Step	Action/Result
1. Type the desired number in the **Building Number** text box.	
2. Click the **Search** button.	The list refreshes to display all the units in the specified building.

Follow these steps to filter a Unit List using an entrance number:

Step	Action/Result
1. Type the desired number in the **Entrance Number** text box.	
2. Click the **Search** button.	The list refreshes to display all units associated with the specified entrance number.

Follow these steps to filter a Unit List using a unit number:

Step	Action/Result
1. Type the desired number in the **Unit Number** text box.	
2. Click the **Search** button.	The list refreshes to display the unit specified.

Follow these steps to filter a Unit List using a certain floor number:

Step	Action/Result
1. Type the desired floor number in the **Floor Number** text box.	
2. Click the **Search** button.	The list refreshes to display all units with entrances on the specified floor number.

Follow these steps to filter a Unit List using a particular door number:

Step	Action/Result
1. Type the desired door number in the **Door Number** text box.	
2. Click the **Search** button.	The list refreshes to display all units with the specified door number.

Follow these steps to filter a Unit List using a certain HOH first name:

Step	Action/Result
1. Type the desired name in the **First Name** text box.	
2. Click the **Search** button.	The list refreshes to display all units occupied by the HOH with the specified first name.

Follow these steps to filter a Unit List using a certain HOH last name:

Step	Action/Result
1. Type the desired name in the **Last Name** text box.	
2. Click the **Search** button.	The list refreshes to display all units occupied by the HOH with the specified last name.

You can use any combination of these tools for one search. Simply type the data into the appropriate text boxes before clicking the **Search** button.

Information Presented on the Unit List Page

The **Unit List** page consists of a header and a Unit List.

The header contains the following development identifier information:

- HQ Division (national access users only)
- HQ Office (national access users only)
- Hub
- Field Office
- Field Office HA
- Physical Development

The Unit List (see Figure 6-1) is composed of a table displaying data for each unit that meets the applied search criteria. If you do not search for a particular unit or unit type, PIC displays a record for every unit in the development.

Unit Information

Units 1 to 50 of 162

Unit Number	Unit Status	First Name	Last Name	Building Number	Entrance Number	Floor Number	Door Number	Delete Unit?
102	Initial Approval Completed	VACANT	VACANT	5	102	1	102	
102	Initial Approval Completed	VACANT	VACANT	6	102	1		

Figure 6-1: An example of a Unit List.

PIC presents the number of Unit List records just above the table. The table displays 50 records at a time.

PIC displays the units in ascending alphanumeric unit number order. If there are more than 50 units in a development, click the **Next** hyperlink at the bottom of the table to view the remainder. After clicking the **Next** hyperlink, you can click the **Previous 50 Units** hyperlink to return to the previous page.

The following table presents and describes the Unit List data categories:

Data Category	Description
Unit Number	The unique identifier for a unit. This number is the same as the HA's inventory number for the unit.
Unit Status	The status of the unit in PIC. One of the following statuses is displayed: • Initial Upload: The unit record has been entered into PIC but not approved by a field office. • Initial Approval Completed: The unit record has been approved by the field office. • Demo/Dispo – Approved: The building the unit is in has been approved for either demolition or disposition. Source: **Demo/Dispo Submodule**. • Demo/Dispo – Proposed: The building the unit is in has been proposed for either demolition or disposition. Source: **Demo/Dispo Submodule**. • Demo/Dispo Draft: A draft has been created to propose either demolition or disposition for the building this unit is in. Source: **Demo/Dispo Submodule**. • Removed from Inventory: HUD HQ has completed the HA request to remove this unit from the HA's inventory. Source: **Demo/Dispo Submodule**. • Proposed Removed from Inventory: The HA has submitted a request to HUD HQ to remove this unit from its inventory. Source: **Demo/Dispo Submodule**. • Removed without HUD Approval: Units removed from the HA's official inventory without formal approval from a HUD field office. This entry may switch to "Removed without Formal Approval" in the future.
First Name	If the unit is unoccupied, the field will say "vacant." PIC draws this HOH information from the **Form-50058 Submodule**.
Last Name	If the unit is unoccupied, the field will say "vacant." PIC draws this HOH information from the **Form-50058 Submodule**.
Building Number	The unique identifier for the building containing the selected unit.

Data Category	Description
Entrance Number	The unique identifier for the building entrance used to access the unit. One building structure can have several entrances. Each entrance number has its own physical address and its own building record.
Floor Number	The floor in the building where the selected unit is located.
Door Number	The unique number for each unit within an elevator structure or walkup/multifamily apartment. Typically, door numbers are optional for row houses, town homes, semidetached, and single-family units.
“Delete Unit?”	In most instances, the fields in this category are blank. See page 6-8 for more information.

Deleting Units (HA Users Only)

When you delete a unit record, it cannot be retrieved. Only delete a unit record that is an erroneous entry. Make sure the unit has never been part of the official inventory before deciding to erase it permanently.

When Can You Delete Units?

PIC enables you to perform this deletion only in certain circumstances.

You can only delete a unit record before it is submitted to the field office or after that initial upload data is rejected by the field office.

If you are uploading a second set of new unit data after the first set of unit data has received field office approval, units can only be deleted from the second set of data.

If none of the above situations apply, you must submit a formal request to HUD HQ to delete a unit record.

Note: In the current PIC release, there is no way to delete unit records after the field office approves them. Contact the PIC Help Desk if you have errors in your approved inventory.

Process for Deleting a Unit

Follow these steps to delete a unit:

Step	Action/Result
1. Navigate to the **Unit List** page.	When the functionality to delete units is available, check boxes are displayed in the "Delete Unit?" column of the Unit List.
2. Click the check boxes next to the unit(s) you want to delete.	PIC displays check marks in the selected check box(es).
3. Click the **Delete** button at the bottom of the table.	PIC erases the unit records(s). This is a non-reversible action. After you delete a unit, all of its data is deleted.

Note: In the current PIC release, there is no way to delete units after the field office approves the unit records. Contact your **PIC coach** if there are errors in your approved inventory.

Unit Detail

Click a **Unit Number** hyperlink to access additional details about the selected unit.

PIC displays unit details in two sections:

- The Unit Information section
- The Head of Family Details section

The Unit Information Section

In addition to the data in the Unit List, the Unit Information section includes the following details:

Data Category	Description
Building Entrance Address	The physical address for the building entrance used to access the selected unit.
Annual Contributions Contract (ACC) Unit Indicator	Units labeled with a **Yes** are included in the ACC established by HUD and the HA. Most regular, inhabitable units are ACC Yes units. Units marked with a **No** are not included in the contract. See page 6-11 for more information on the ACC Unit Indicator.
Bedroom Count	The number of bedrooms in a unit.
Unit Type	One of the following unit types is displayed: • Elderly: Designated Housing. Units subject to regulation concerning eligible tenancy. For PIC, this type includes units for handicapped tenants. • Family: A regular tenant unit. • Merged: A unit combined with another. • Non Dwelling: A unit not used for Public Housing occupancy either on a temporary or permanent basis.
Floor Number	The floor number on which the selected unit is located.

The Head of Family Details Section

Along with the HOH's first and last name (which is also found on the Unit List), this section displays the following data categories:

Data Category	Description
Social Security Number	The Social Security number of the HOH for the selected unit. If this field is blank, the unit is vacant. PIC draws this data from the **Form-50058 Submodule**.
Tenant Type	If the unit is occupied, PIC displays one of the following tenant types: • Employee • Law Enforcement • Regular Tenant
Occupancy Date	The date the tenant occupied the unit. This date is the later of the lease date or the move-in date. PIC draws this data from the **Form-50058 Submodule**.
"Unit Info Complete?"	One of the following option buttons is selected: • Yes: The record is ready for field office submission. • No: There is information missing or incorrect. **Note:** In order to submit the record to HUD for approval, Yes must be selected.

Note: In this section, PIC displays the following message: *As the MTCS data transfer routine has been/is being executed, all further updates to the Head of Family details must be done using the MTCS Submodule.* This statement is no longer true. You can only perform updates to Head of Family details in the **Submission Submodule** of the **Form-50058 Module**.

The ACC Unit Indicator

At the start of the Public Housing process, HUD and an HA enter into an ACC to establish what units get subsidized and what amount of HUD subsidies will be provided. The ACC Unit Indicator in PIC is used to identify units included in this contract.

All Public Housing Dwelling units are ACC Yes units. However, there are four situations where the ACC status of a unit can be brought into question:

- Permanent Conversions to Non Dwelling Units
- Temporary Conversions to Non Dwelling Units
- Merged Units
- Floating Units in Mixed Finance Developments

The following sections provide guidance on how to record the ACC status for units in each of these situations.

Permanent Conversions to Non Dwelling Units

A permanent conversion from a Dwelling unit to a Non Dwelling unit should be recorded as ACC No and removed from the contract.

Note: Permanent conversions require HUD field office approval.

Temporary Conversions to Non Dwelling Units

A unit is temporarily converted when it is approved for non–Public Housing dwelling purposes. This means no Public Housing tenant resides in the unit.

Examples of temporary conversions include:

- A unit being temporarily leased to another housing service agency.
- A unit converted into a community center or office space.

Temporary conversions require HUD field office approval and are effective for (up to) three years at a time. They are included in the official ACC unit count and receive some form of PIH HUD funding. A temporary conversion unit should be recorded as ACC Yes.

Note: Only two types of temporarily converted units receive operating subsidies: Drug Elimination and Economic Self-Sufficiency units. One unit or set of contiguous units per development is eligible for these designations.

Merged Units

When two units are combined to form one larger unit, one of those units is required to be listed as “merged.” When a unit is considered “merged,” it is no longer counted as an individual unit in an ACC. This type of unit should be recorded as ACC No. Merged units do, however, receive an adjusted operating subsidy from HUD.

After editing the unit detail of the merged unit to say ACC No, the HA should submit its changed data to the field office for approval. After approval has been granted, the development’s unit totals and merged unit totals should reflect the changes.

Floating Units in Mixed Finance Developments

Mixed Finance Developments are developments with both Public Housing and Market Rate units. Public Housing units in these types of developments can either be "fixed" or "floating."

Fixed Units: Permanently designated Public Housing Units. The fixed units in a Mixed Finance Development are ACC Yes units. They cannot change unless there is an ACC amendment created.

Floating Units: A certain percentage or number of unspecified Public Housing units in a building.

For a Mixed Finance Development with floating units, the ACC indicator can switch from unit to unit depending on tenant turnover.

Floating Unit Example

A five-unit building enters into an ACC that specifies 20% of the units are Public Housing (which equals one unit) at all times. For the first year of the ACC, one unit is marked ACC Yes while the rest are marked ACC No.

Unit 1 = ACC Yes
Unit 2 = ACC No
Unit 3 = ACC No
Unit 4 = ACC No
Unit 5 = ACC No

After a few years, market rates and household turnover causes the Public Housing assignment to change from Unit 1 to Unit 2.

Unit 1 = ACC No
Unit 2 = ACC Yes
Unit 3 = ACC No
Unit 4 = ACC No
Unit 5 = ACC No

Refer to the *PIH Information Center Building & Unit ("Fixed" vs. "Floating" Units) Job Aid* for a more detailed description on how to handle floating units in PIC. It is accessible via the **PIC Home** page (http://www.hud.gov/offices/pih/systems/pic/ts/floatingunit_jobaid.pdf).

Editing Unit Details

If you have the proper security access role, you can edit some of the unit details.

Common reasons to edit unit data include:

- Changing unit types.
- Changing door numbers.
- Changing bedroom counts.

Follow these steps to edit the details for a selected unit:

Step	Action/Result
1. Click the **Unit Number** hyperlink of the unit you want to edit on the Unit List.	The details of the unit are displayed.
2. Edit any of the following fields (see Figure 6-2): • **ACC Unit Indicator:** Only edit this field after the field office grants approval for the change. • **Door Number** • **Bedroom Count*** • **Floor Number*:** This field should not be edited unless you are correcting a data entry error. • **Unit Type**	The asterisk (*) designates a required field. If there is no data entered for these fields, you cannot save the information.
3. Click the **Yes** option button on the "**Unit Details Complete?"** field after all details are entered as completely as possible.	If the **No** option button is selected, PIC does not display the **Save** button.
4. Click the **Save** button.	The newly corrected information becomes the official unit record.

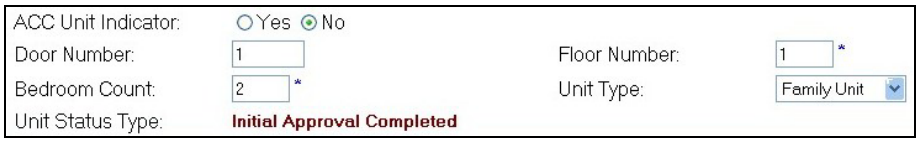

Figure 6-2: The editable unit detail fields.

Unit Editing Example

A building has four, one-bedroom Family units (Unit 1, Unit 2, Unit 3, and Unit 4). Only Units 1 and 3 are occupied.

The building undergoes a renovation where a wall is knocked down between Units 1 and 2, and another wall is knocked down between Units 3 and 4. This creates two, two-bedroom units.

Follow these steps to adjust your unit data:

1. Change Units 2 and 4 from the Family unit type to Merged. Do not try to delete them. A good rule to follow is to always change the vacant units into the Merged type.
2. Change Units 2 and 4 from ACC Yes to ACC No.
3. Change the bedroom count to 2 for Units 1 and 3.
4. Make sure the **Yes** option button is selected for the "**Unit Information Complete?"** field for each altered unit.
5. Click the **Save** button for each unit altered.

All changes to unit data are required to be submitted for field office approval. After you edit the unit details and click the **Save** button, the data is prepared for field office submission. See page 7-5 for more information on completing a submission.

See Appendix C for more detailed descriptions on how to enter the data, such as guidelines on how many characters to use for a specific field.

Adding Units

If you have the proper security access role, you can add unit records to a development. Contact your **security administrator** if you need to add a unit but do not have the security access role to do so.

In order to add a new unit to a new building, you must first add the building to the PIC database. See page 5-13 for more information on adding a building.

Note: You cannot add more buildings/units than the ACC allows. Refer to the *Code of Federal Regulations, Title 24, Chapter IX, Part 941, Section 102* for a complete look at the conditions and methods involved in creating new Public Housing units.

Follow these steps to add a unit:

Step	Action/Result
1. Click the **Add Units** hyperlink on the **Unit List** page.	PIC displays the **Add Unit** page.
2. Enter the appropriate data using the text boxes and dialog boxes presented: • **Unit Number*** • **Building*** • **ACC Unit Indicator** • **Door Number** • **Floor Number*** • **Bedroom Count*** • **Unit Type**	The asterisk (*) designates a required field. If there is no data entered for any of these fields, you cannot save the information.
3. Click the **Yes** option button on the "**Unit Info Complete?"** field after all information is entered as completely as possible.	If the **No** option button is selected, PIC does not display the **Save** button.
4. Click the **Save** button.	The information is added as an official unit record in PIC.

See Appendix C for more detailed descriptions on how to enter the data, such as guidelines on how many characters to use for a specific field.

All new unit records are required to be submitted for field office approval. After you add a new unit and click the **Save** button, the data is prepared for field office submission. See page 7-5 for more information on completing a submission.

The Building/Unit Data Transfer Page (HA Users)

Click the Building/Unit Data Transfer subtab in the Unit Tab to access the **Building/Unit Data Transfer** page.

Situations may arise when you need to submit large amounts of data. Examples include:

- Adding a new 50-unit building.
- Editing 20 units or more.

The **Building/Unit Data Transfer** page (see Figure 6-3) provides a venue to upload this information into the PIC database and prepare it for submission to the field office in one bulk transaction.

*Figure 6-3: The **Building/Unit Data Transfer** page.*

The upload can be performed using an Excel file or a CSV file. These are the only acceptable formats for the data transfer in PIC.

This page enables you to:

- Download a preformatted Excel spreadsheet, which you can use to enter the data.
- Download directions for preparing a text file submission.
- Upload the spreadsheet or a text file into PIC for field office approval.

Note: Use of this page depends on your security access role. If you would like access to the features on this page, contact your **security administrator**.

The Microsoft Excel Spreadsheet Method

Follow these steps to download a Microsoft Excel template:

Step	Action/Result
1. Navigate to the **Building/Unit Data Transfer** page.	
2. Click *Excel* using the **Select File Type** dialog box in the Template Download section of the page.	A dialog box is displayed. It contains a question asking if you want to open the file or save it to your computer.
3. Click the **Save** button.	The **Save As** dialog box is displayed (see Figure 6-4). PIC automatically assigns your user ID to the name of the file.
4. Specify your desired name in the **File name** text box.	
5. Specify your desired location in the **Save as type** dialog box. Examples of popular locations include the computer's Desktop or the My Documents folder.	**Note:** It is important to remember where you saved the file.
6. Click the **Save** button.	The file downloads to the specified location.

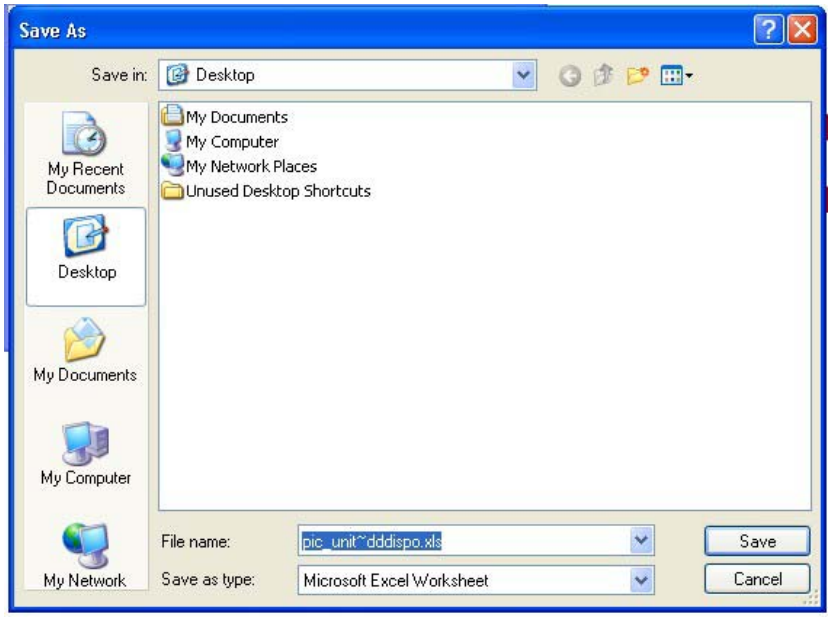

*Figure 6-4: The **Save As** dialog box.*

Follow these steps to input the data into the spreadsheet:

Step	Action/Result
1. Open the spreadsheet from its saved location. **Note:** Be sure to enable Macros when opening the spreadsheet.	Excel's default display is the Unit Submission spreadsheet.
2. Input the data following the column headings. (See Appendix C for descriptions and instructions on how to input this data.)	
3. Run the macro. To do so, go to the Excel toolbar while the spreadsheet is open, and click **Tools**. Then, click the **Format Columns for Upload** menu option.	The file is saved automatically and prepared for uploading into the PIC database.
4. Close the file after the data is entered completely.	

As stated in the above table, Excel's default display is the Unit Submission spreadsheet. If you want to input building data, click the tab titled **P113PT_DEVELOPMENT_BUILDING_ENT** at the bottom left corner of the spreadsheet to open the Building Submission form (see Figure 6-5).

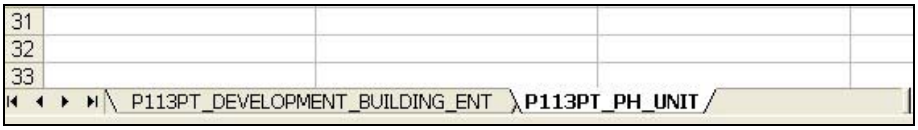

Figure 6-5: The Building and Unit tabs on the Excel spreadsheet.

Follow these steps to upload a completed spreadsheet into PIC for field office review:

Step	Action/Result
1. Click *Excel* using the **Select File Type** dialog box in the Upload – All Building and Unit Data section of the page.	
2. Enter the complete file name into the **Attach File** text box. You can also click the **Browse** button and navigate to the file's location.	
3. Click the **Upload** button to send your information to HUD.	The file is saved to the system's server where it undergoes a validation process to ensure the form was properly completed. **Note:** PIC sends an email to the address listed in your User Profile confirming the information was received and summarizing the validation process results.

The Text File Method

You can generate a CSV file using vendor software. However, it is your responsibility to make sure this software-generated text file is in the correct format when you submit it for field office approval.

The **Building/Unit Data Transfer** page enables you to download instructions for verifying the text file format.

Follow these steps to download the CSV File instructions:

Step	Action/Result
1. Navigate to the **Building/Unit Data Transfer** page.	
2. Click *Pipe Delimited CSV File* using the **Select File Type** dialog box in the Template Download section of the page.	A dialog box is displayed. It contains a question asking if you want to open the file or save it to your computer.
3. Click the **Save** button.	The **Save As** dialog box is displayed.
4. Specify your desired name in the **File Name** text box.	
5. Specify your desired location in the **Save In** dialog box. Examples of popular locations include the computer's Desktop or the My Documents folder.	**Note:** It is important to remember where you saved the file.
6. Click the **Save** button.	The file downloads to the specified location.

Follow these steps to verify the vendor-generated software file format:

Step	Action/Result
1. Open the file from its saved location.	Your computer opens a file titled *Uploading Building and Unit Data Using a Comma Separated Values (CSV)* File. The directions for the text file format are on the first page. (See Appendix D for a copy of the file.)
2. Verify that the lines on the software-generated text file match the examples on the directions for both the unit and building files. Make any necessary changes.	
3. Save the two text files. **Note:** Make sure to save them as CSV files.	The files are now prepared for an upload.

Follow these steps to upload the text file into PIC for field office review:

Step	Action/Result
1. Click *Pipe Delimited CSV File* in the **Select File Type** dialog box in the Upload – All Building and Unit Data section of the page.	
2. Enter the complete file name into the **Attach File** text box. You can also click the **Browse** button and navigate to the file's location. **Note:** When uploading both a building and a unit CSV file, submit the building CSV file first.	
3. Click the **Upload** button to send your information to HUD.	The file is saved to the system's server where it undergoes a validation process to ensure the form was properly completed.

PIC sends an email to the address listed in your User Profile confirming the information was received and summarizing the validation process results.

The Upload Error Report Page

Click the Upload Error Report subtab on the Unit Tab to access the **Upload Error Report** page.

Many errors can occur during the submission process because it relies heavily on data entry. An Upload Error Report records the results of a submission and displays any errors found during the upload verification.

This information allows you to go back and fix the errors so the next submission can be approved with more speed. It also enables you to view the error records by error type, submitter, or historical file.

Information Presented on the Upload Error Report Page

This page contains a header, a Search section, and an Upload Error Table.

The header contains all identifier information for the HA that has received the submissions:

- HQ Office (national access users only)
- HQ Division (national access users only)
- Hub
- Field Office
- Field Office HA

The Search section contains tools to filter the results included in the Upload Error Table.

When you first view the table, it contains all errors occurring in the submission in question. Follow these steps to search for a particular error:

Step	Action/Result
1. Click the sheet **Error Type** dialog box.	PIC displays a list of possible errors.
2. Click the error you want to include in the table.	
3. Click the **Retrieve** button.	The table refreshes to display records containing only the error specified.

The table originally includes errors performed by all submitters. Follow these steps to search for an error performed by a particular person:

Step	Action/Result
1. Type the User ID of the submitter in the **User ID** text box.	
2. Click the **Retrieve** button.	The table refreshes to display all erroneous records submitted by the specified user.

As its default display, the table includes errors for both buildings and units. Follow these steps to search for building or unit errors only:

Step	Action/Result
1. Click the **Sheet Type** dialog box.	PIC displays a menu with the following options: All Sheet Types, Building, or Unit.
2. Click the type you want included in the table.	
3. Click the **Retrieve** button.	The table refreshes to display erroneous records of the specified sheet type.

The table also defaults to display results from the most recent submission. Follow these steps to search for a specific report submission:

Step	Action/Result
1. Click the **File Name** dialog box.	PIC displays the complete list of building/unit data files submitted to the selected HA.
2. Click the desired file name.	
3. Click the **Retrieve** button.	The table refreshes to display all upload errors for the specified file.

You can use any combination of these tools for one search. Simply enter the data into the appropriate fields before clicking the **Retrieve** button.

If the search returns no matches, PIC displays the following message: *No upload errors were found.*

The Upload Error section (see Figure 6-6) contains a table displaying details about the errors found in the specified file upload. The default display for the table is the most recent submission.

Upload Errors

Records 1 to 25 of 734

Date	Submitted By	Status	Worksheet	Exception	Row	Field
03/19/2003	axclark	Completed - File successfully processed.	bldg	Updates to approved building information cannot be uploaded. They must be entered manually.	1	0
03/19/2003	axclark	Completed - File successfully processed.	bldg	Updates to approved building information cannot be uploaded. They must be entered manually.	2	0

*Figure 6-6: An Upload Errors table on the **Upload Error Report** page.*

The table presents the following data categories for each report selected:

Data Category	Description
Date	The date the HA submitted the file.
Submitted By	Name of person who submitted the file.
Status	The status of the file submission.
Worksheet	The worksheet where the error occurred: • Building • Unit
Exception	The actual error that occurred (if available).
Row	The row on the spreadsheet where the error occurred.
Field	The field on the Job Aid explaining how to enter the errant data correctly.

If no errors occurred, PIC displays the following message in the Upload Errors section: *No upload errors were found.* This means that the building and unit data is ready for submission.

7. The Submission Tab (HA Users only)

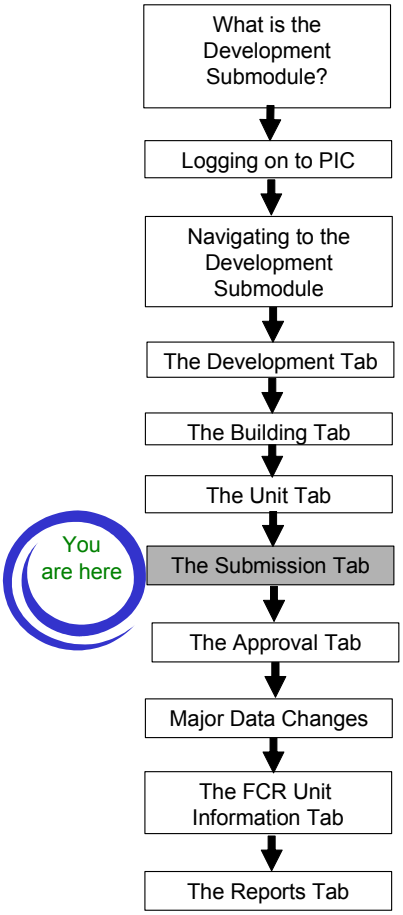

Click the Submission Tab to access the **Submission** page.

If you have the proper security access role, you can submit building/unit data to the field office for approval on this page.

Note: While other users can update building and unit data, only an **executive director** (or a person designated by the executive director) can perform the actual submission.

Submission Preparation

Data is prepared for submission when:

- Information is updated and saved on the Building and Unit Tabs.
- A file is uploaded on the **Building/Unit Data Transfer** page.

If the **Unit Details Complete** option button is marked **No** on the **Unit Details** page, PIC displays the following message on the **Submission** page: *The unit details are not complete*. In this situation, you are unable to submit the data.

What Should Be Submitted

All changes to building and unit data are subject to field office review. However, you do not need to submit the data after every minor change.

The changes can accumulate. Submissions should be made when you determine significant changes have occurred and the process will be worthwhile.

There is no required time to submit the data. It can be submitted at any time.

Note: After any submission, you are required to notify the field office so the submission can be reviewed. A system is currently in development that will provide notification to the field office when you make a submission.

In addition to submitting data, you can also add specific comments about the transaction. Comments can help expedite approval by:

- Pointing out the reason for the submission.
- Highlighting changes from the previous submission.
- Providing contact information so problems can be fixed.

Comment Examples

- Here is the Hope VI building and unit submission.
- If you have any questions, please contact me at (999) 555-3276 or by emailing jane_doe@hud.gov.
- Submitted April 10, 2002. I changed 0 bedroom units in AG 002002 to 1 bedroom.
- The following units are being changed to Non Dwelling to reflect demolition/disposition:
  - AX001019 (Scattered Site) - Bldg/Unit 013Y
  - AX001037 (Scattered Site) - Bldg/Unit 0085
  - AX001037 (Scattered Site) - Bldg/Unit 0067

Information Presented on the Submission Page

The **Submission** page displays the following sections of information:

- Enter Comments and Submit Information
- MTCS Data Transfer
- Status History Table

The Enter Comments and Submit Information section includes a **Comments** text box, a **Submit Data for Approval** button, and a **Save** button.

Note: If you have already submitted data but have not yet received a field office approval, PIC displays the following message: *Unit data for this HA has been submitted for approval.*

The MTCS Data Transfer section reports the status of the MTCS tenant data transfer to the **Form-50058 Module**.

PIC displays the same message for every housing authority: *All applicable tenant certification records have been extracted from the old MTCS system and transferred to the new Form 50058 Module in PIC.*

Contact your **PIC coach** if this section contains a different message.

The Status History Table displays the submission/approval history for the selected housing authority (see Figure 7-1). The table includes the following data categories:

- Date: The date the action was performed.
- Status
  - Submitted
  - Approved
  - Rejected
- Author: The name of the person who performed the submission, approval, or rejection.

MTCS Data Transfer

All applicable tenant certification records have been extracted from the old MTCS system and transferred to the new Form 50058 Module in PIC.

Status History

Date	Status	Author
04/25/2001	Approved	TAWNIA M TAYLOR
03/29/2001	Submitted	Debra L Waterman
03/26/2001	Rejected	TAWNIA M TAYLOR
03/07/2001	Submitted	Debra L Waterman

*Figure 7-1: The MTCS Data Transfer section and the Status History table on the **Submission** page.*

Submitting Data to a Field Office

Follow these steps to submit data to a field office:

Step	Action/Result
1. Click the Submission Tab after preparing the data for submission.	PIC displays the **Submission** page.
2. Type any comments you think are necessary in the **Submission Comments** text box.	
3. Click the **Submit Data For Approval** button (see Figure 7-2).	The data is submitted to the field office. The submission is entered into the Status History table. You can also click the **Save** button to save the entered comments and submit the data at a later time.

*Figure 7-2: The **Submission Comments** text box, **Save** button, and **Submit Data For Approval** button on the **Submission** page.*

8. The Approval Tab (HUD Users only)

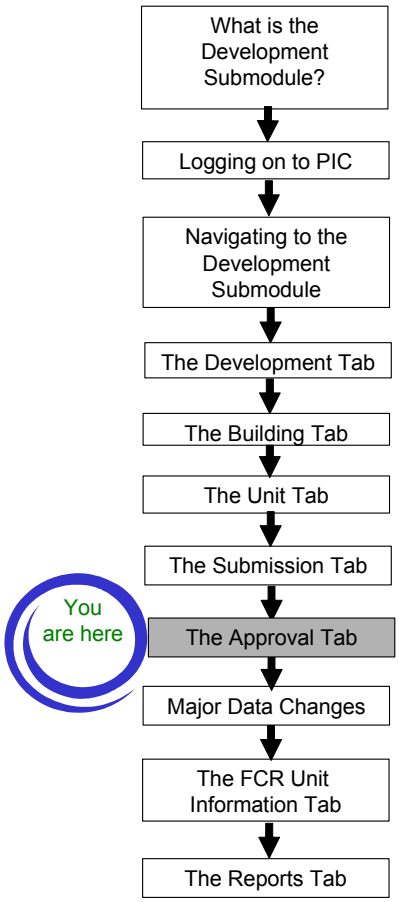

Click the Approval Tab to access the **Approval** page. It enables users with the proper security access role (normally field office personnel) to approve or reject submitted building/unit data.

Approval Criteria

As a member of a field office, you have the ability to approve or reject the building and unit data submitted by HAs.

- If approved, the data is registered as the official archive data copy.
- If rejected, you are responsible for communicating the reasons to the HA:

The decision to approve or reject the data can be based on:

- The difference between submitted and previous data.
- Comments made by the HA explaining what has changed and why.
- The common sense approach.
  - Do these numbers make sense?
  - Is there anything out of the ordinary?
  - Do staff members with knowledge of the development agree with the data?
- A request by an HA to have the submission rejected so building/unit data corrections can be made.

Examples of Items to Check

1. Are the unit type and number of unit addresses compatible?
   For instance, a row of six one-unit townhouses should have six building entrances.

2. Do apartment units have door numbers?
   They should, or there is no way to differentiate one unit from another.

3. Is there a Post Office box number in a unit's physical address?
   There shouldn't be. Post Office boxes are used for mailing addresses only.

Information Presented on the Approval Page

At the top of the page, PIC displays the participant code and the name of the HA in question. Below that, the page is split into two main sections:

- The Review Comments and Approve Unit Information section
- The Status History section

The Review Comments and Approve Unit Information section contains the following items (see Figure 8-1 for an example):

- A statement regarding the result of the most recent submission.
  - If the most recent data submission was approved, PIC displays the following message: *The recent set of building and unit information, submitted by this PHA, was approved.*
  - If the most recent data submission was rejected, PIC displays the following message: *The recent set of building and unit information, submitted by this PHA, was rejected.*
  - If the HA has submitted data and you have not provided an approval/rejection yet, no statement is displayed.
- A table displaying summaries of the most recent submission by development.
- Submission Comments: Any comments the HA has submitted along with the data.

Review Comments and Approve Unit Information

The recent set of building and unit information,submitted by this PHA, was approved.

Development Number	Development Name	Total Units	Vacant Units	Employee Units
WI001001	PARK PLACE HOMES	151	1	1
WI001002	CATLIN COURT	135	6	0
WI001003	BAY VIEW PLACE	64	3	0
WI001004	SCATTERED SITES	60	0	0
WI001005	A B PETERSON ESTATES	25	0	0
WI001006	BILLINGS PARK VILLA	28	0	0

Submission Comments

The user did not enter any submission comments for the recent submission.

*Figure 8-1: The Review Comments and Approve Unit Information section of the **Approval** page.*

The table in this section displays the following data categories:

- Development Number
- Development Name
- Total Units
- Vacant Units
- Employee Units

Note: The table displays the first 25 submitted records for an HA. If there are more developments to view, click the **Next** hyperlink to view the remainder. After clicking the **Next** hyperlink, you can click the **Prev** hyperlink to return to the previous page.

The Status History section contains a table with the HA's building and unit data submission history (see Figure 8-2 for an example). The table includes the following data categories:

- Date: The date the submission, approval, or rejection was performed.
- Status
  - Submitted
  - Approved
  - Rejected
- Author: The person who performed the submission/approval/rejection.

Date	Status	Author
04/25/2001	Approved	TAWNIA M TAYLOR
03/29/2001	Submitted	Debra L Waterman
03/26/2001	Rejected	TAWNIA M TAYLOR
03/07/2001	Submitted	Debra L Waterman

*Figure 8-2: The Status History table on the **Approval** page.*

Rejecting or Approving a Submission

If you have the proper security access role, you can review, approve, or reject submitted data on this page.

Follow these steps to approve or reject a submission:

Step	Action/Result
1. Click the Approval Tab.	PIC displays the **Approval** page with an extra table column, titled Review, in the Summary table.
2. Review the development data summaries.	
3. Click the **Review** check box for each record reviewed. **Note:** This feature helps you track the review of each record. It does NOT enable you to approve or reject specific records.	Clicking the **Select All on Page** hyperlink inserts a check mark into every check box on the page. Clicking the **Deselect All on Page** hyperlink removes all check marks on the page.
4. Click the **Save** button to save the check marks next to the reviewed entries. **Note:** If there are more than 25 developments to approve, click **Save** and then the **Next** hyperlink to save the remainder.	If you click **Save**, you can leave the page and return later without loosing any of the check marks.
5. Click the **Approve** button if you agree with all submissions. You can also click the **Reject** button to send the data back to the HA for further analysis.	The result is logged in the Status History table. If approved, PIC displays the following message: *Approval has been completed. Building and unit records have been queued and will be archived shortly.* As a courtesy, contact the HA with the result.

9. Major Data Changes (Key Field Corrections)

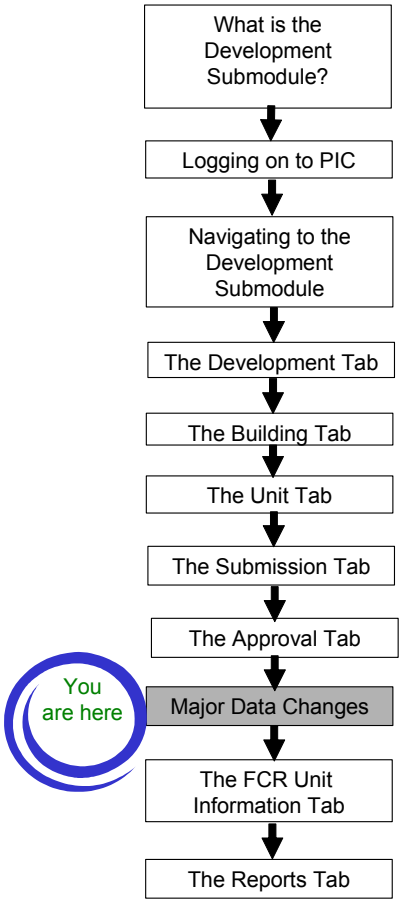

In the original design of the **Development Submodule**, developers did not envision the need for editing the following building and unit key identifying data:

- Participant Code ("HA Code")
- Development Number
- Building Number
- Building Entrance Number
- Unit Number

However, HA software vendor changes, human errors, and building modifications have made the ability to edit these key fields necessary.

Until recently, the only way PIC could permit changes to the key identifying fields mentioned above was to put all HA building and unit data back to "draft" and to delete all public housing Form-50058 and Demo/Dispo data linked to the units.

Then, after correcting the input error, resubmitting the building and unit data, and getting approval from the field office, the HA would also have to resubmit a current baseline tenant dataset for each public housing tenant and re-create all Demo/Dispo applications.

HUD has stopped this practice, and HAs can no longer be set back to draft.

PIC Management has decided to develop a better method. Developers are creating a building and unit data maintenance function, which will permit changes to the key identifying data without deleting the tenant history. This functionality will be available in early 2004.

Buildings may be renumbered, building entrances added or removed, units deleted, developments de-activated, and building entrance addresses reconfigured as required.

The actual changes will be made by PIC Headquarters staff or contractors based on documented change requests approved by the field office.

Understanding Key Field Edits

To understand why PIC Management set HAs back to draft, it is important to understand the distinctions between data corrections and data updates.

Data corrections are used to remove or correct data that was never true. Corrections apply to the key data fields that specifically identify each building and unit.

The following categories make up the key data fields:

- Participant Code
- Development Number
- Building Number
- Building Entrance Number
- Unit Number

Data updates involve changes to the database as the development's inventory changes. PIC currently provides the data update functionality to:

- Add new buildings and units (HAs).
- Add new development numbers (HUD HQ).
- Remove buildings and units from their inventory using the **Demo-Dispo Submodule** of the PIC **HA Inventory Module** (HAs).

10. The FCR Unit Information Tab

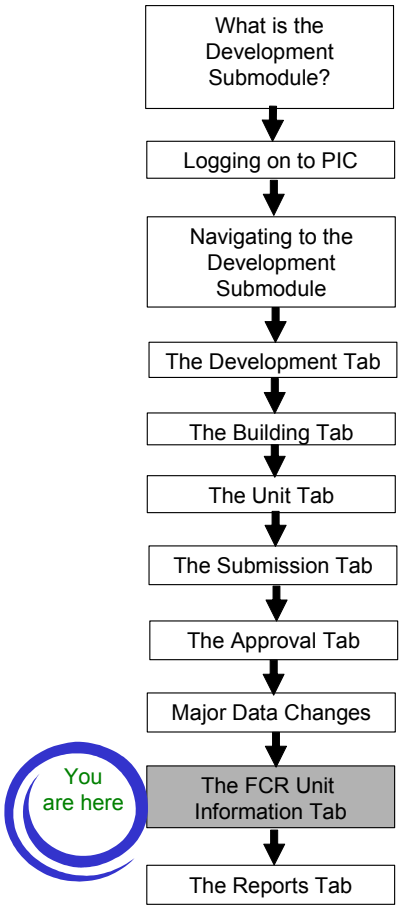

Click the FCR Unit Information Tab to access the **FCR Unit Information** page (see Figure 10-1).

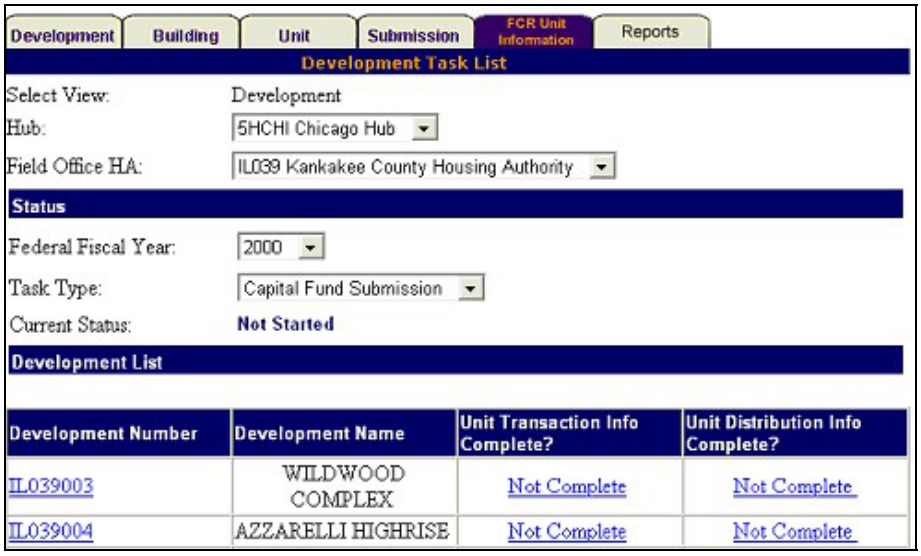

*Figure 10-1: The **FCR Unit Information** page. It is currently nonfunctional.*

This page is inoperable. It does not contain current data or serviceable functions.

11. The Reports Tab

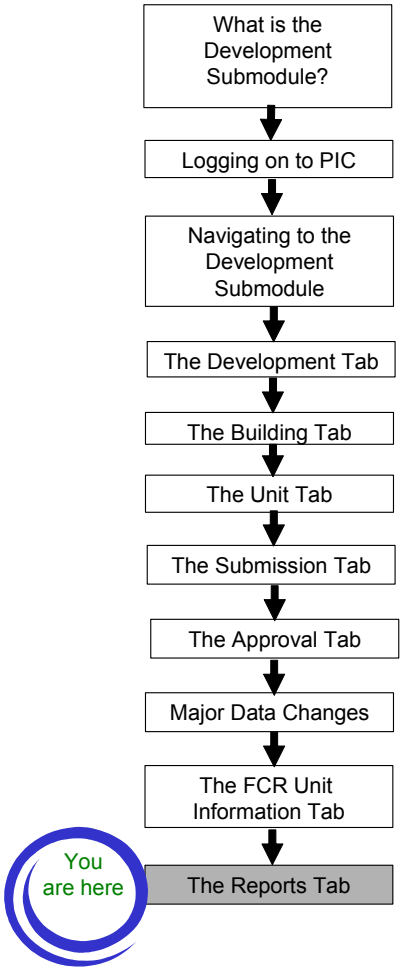

The pages discussed below are accessible via the Reports Tab (see Figure 11-1):

- **The Building Reports** page enables you to generate a report containing a range of information about the buildings in a selected development or group of developments.
- **The Unit Reports** page enables you to generate a report containing a range of information about the units in a selected development or group of developments.
- **The Upload Task List Report** page enables you to generate a report presenting information about the building and unit data submission status for each HA in a selected field office.
- **The MTCS Occupancy Reconciliation Report** page is a vestige from a previous PIC function. It does not use current data and has no current applicability.
- **The Resident Assessment Subsystem (RASS) Report** page enables you to generate a report presenting both a mailing and physical address for each unit in a development. It can be used to verify addresses so the Resident Survey is sent to the correct place and is not sent back to the Real Estate Assessment Center (REAC).
- **The Vacancy/Occupancy (Vac/Occ) Report** page enables you to generate a report containing either occupancy or vacancy data for a selected development or group of developments.

Figure 11-1: The subtabs on the Reports Tab.

PIC updates the data in these reports on a continuous basis. They normally reflect information entered as of the previous night.

Note: Availability of these pages depends on your security access role. Contact your **security administrator** if you want to gain access to a report you are missing.

After you click the Reports Tab, PIC automatically displays the **Building Reports** page.

The Building Reports Page

Click the Reports Tab to access the **Building Reports** page. If you are on another subtab in the Reports Tab, you can click the Building Reports subtab to access this page.

A Building Report presents a range of up-to-date building data for any development (or group of developments) in an HA. It can provide an HA's entire inventory in one view. It also provides a comprehensive view of the HA's building statuses (for example, the report lists which buildings are in a Demo/Dispo status).

PIC draws the data for these reports from the **Building Detail** and **Unit Detail** pages in the **Development Submodule** and the **Demo/Dispo Submodule**.

After creating a Building Report, you can download the results onto your computer in different formats for further analysis, distribution, or presentation.

The **Building Reports** page enables you to select the criteria for these reports (see Figure 11-2).

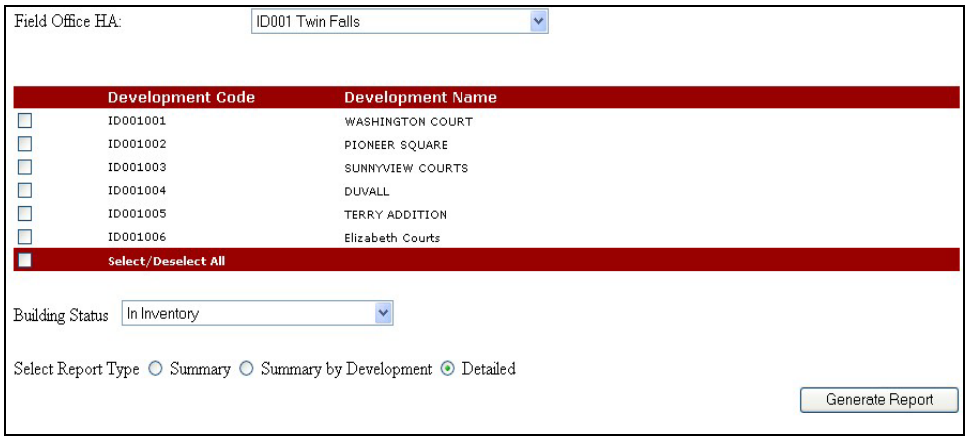

*Figure 11-2: The **Building Reports** page.*

Generating a Building Report

Follow these steps to generate a report if you have security access to one HA:

Step	Action/Result
1. Click the check box next to the desired development or developments.	Clicking the **Select/Deselect All** check box one time selects all the developments. Clicking it twice clears all check marks.
2. Click one of the following statuses using the **Building Status** dialog box: • In Inventory (default) • All • Demo/Dispo – Approved • Demo/Dispo Draft • Demo/Dispo – Proposed • Initial Approval Completed • Initial Upload • Proposed Removed from Inventory Building • Removed from Inventory Building • Removed without HUD Approval	The report includes only buildings in the selected status. **Note:** In Inventory includes all buildings with an Initial Upload or Initial Approval Completed status. See page 5-5 for status definitions.
3. Click one of the following report types using the **Select Report Type** option buttons: • Summary • Summary by Development • Detailed Report (default)	Summary: This report provides building data totals for the development(s) selected. Summary by Development: This report provides building data for each development selected. Detailed Report: This report provides specific data for every building in the selected development(s).
4. Click the **Generate Report** button.	PIC displays the selected report.

Follow these steps to generate a report if you have security access to multiple HAs:

Step	Action/Result
1. Click the hub containing the desired field office in the **Hub** dialog box (if applicable).	**Note:** The **Select View**, **HQ Division**, and **HQ Office** dialog boxes automatically input the correct information. They are currently listed for system expansion purposes only (national access users only).
2. Click the appropriate field office in the **Field Office** dialog box (if applicable).	
3. Click the HA containing the development you are looking for in the **Field Office HA** dialog box.	PIC displays a list of developments for the selected HA.
4. Click the check box next to the desired development(s).	Clicking the **Select/Deselect All** check box one time selects all developments. Clicking it twice clears all check marks.
5. Click one of the following statuses using the **Building Status** dialog box: • In Inventory (default) • All • Demo/Dispo – Approved • Demo/Dispo Draft • Demo/Dispo – Proposed • Initial Approval Completed • Initial Upload • Proposed Removed from Inventory • Removed from Inventory Building • Removed without HUD Approval	The report includes only buildings in the selected status. **Note:** In Inventory includes all buildings with an Initial Upload or Initial Approval Completed status. See page 5-5 for status definitions.

Step	Action/Result
6. Click one of the following report types using the **Select Report Type** option buttons: • Summary • Summary by Development • Detailed Report (default)	Summary: This report provides building data totals for the development(s) selected. Summary by Development: This report provides building data for each development selected. Detailed Report: This report provides specific data for every building in the selected development(s).
7. Click the **Generate Report** button.	PIC displays the selected report.

Information Presented in a Summary Building Report

A Summary Building Report contains a header, a Search Criteria section, and a Building Summary table.

The header contains all development identifier information selected on the **Building Reports** page:

- Date When the Report Is Generated
- Hub
- Field Office
- Field Office HA
- Development(s) Selected

The Search Criteria section displays the building status selected on the **Building Reports** page. One of the following options is displayed:

- In Inventory
- All
- Demo/Dispo – Approved
- Demo/Dispo – Draft
- Demo/Dispo – Proposed
- Initial Approval Completed
- Initial Upload
- Proposed Removed from Inventory
- Removed from Inventory Building
- Removed without HUD Approval

The Building Summary table displays the following data categories (see Figure 11-3 for an example):

- Building Type
  - Elevator Structure
  - Mixed Type
  - Non Dwelling Structure
  - Row or Townhouse (Sep. Entrances)
  - Semi-Detached (Sep. Entrances)
  - Single Family/Detached
  - Walkup/Multi-Family Apts (Shared Entrances)
- Number of Buildings (for Each Building Type)
- Number of Units Reported (for Each Building Type)
- Number of Units Uploaded (into PIC for Each Building Type)
- Total (Number of Buildings) for All Selected Developments
- Total Number of Units Reported in the Buildings for All Selected Developments
- Total Number of Units Uploaded for All Selected Developments

Building Type	No.of Bldgs.	No.of Units Reported in Bldg.	No.of Units Uploaded
Elevator Structure	0	0	0
Mixed Type	0	0	0
Non Dwelling Structure	0	0	0
Row or Townhouse (Sep. entrances)	175	2246	2246
Semi Detached (Sep. entrances)	0	0	0
Single Family/Detached	0	0	0
Multifamily/Walkup Apts (Shared Entrance)	0	0	0
Total for All Selected Developments	**175**	**2246**	**2246**

Figure 11-3: An example of a Summary Building table.

There are three options for further use of this data (see Figure 11-4). These options are displayed as icons on the upper-right side of the report page.

- Print Page: The report prints as a Web page.
- Download in Excel: The report downloads into a Microsoft Excel spreadsheet for further data manipulation.
- Download in Microsoft Word: The report downloads into a Microsoft Word file for further data manipulation.

Figure 11-4: The options available for further use of a report.

Information Presented in a Summary by Development Building Report

A Summary-by-Development Building Report contains a header, a Search Criteria section, and a series of Building Data Tables.

The header contains all development identifier information selected on the **Building Reports** page:

- Date (when the report is generated)
- Hub
- Field Office
- Field Office HA
- Development(s) Selected

The Search Criteria section displays the building status selected on the **Building Reports** page. One of the following options is displayed:

- In Inventory
- All
- Demo/Dispo – Approved
- Demo/Dispo – Draft
- Demo/Dispo – Proposed
- Initial Approval Completed
- Initial Upload
- Proposed Removed from Inventory
- Removed from Inventory Building
- Removed without HUD Approval

The Building Data tables present the following information for each development selected:

- Building Type
  - Elevator Structure
  - Mixed Type
  - Non Dwelling Structure
  - Row or Townhouse
  - Semi-Detached
  - Single Family/Detached
  - Walkup/Multi-Family Apartment
- Entrance Number: The total number of entrances for each building type.
- Number of Units Reported for Each Building Type
- Number of Units Uploaded into PIC for Each Building Type
- Total Entrance Number
- Total Number of Units Reported
- Total Number of Units Uploaded into PIC

The report screen contains up to three data tables. If you included more developments in the report, click a page number hyperlink to view the next page of records (see Figure 11-5).

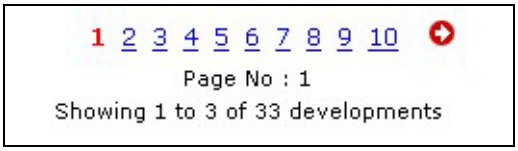

Figure 11-5: An example of the page number hyperlinks at the bottom of a report page.

The report pages are grouped by sets of 10 pages each. If there are more than 10 pages in the report, you can jump to another page set using the **Select Page Set** dialog box.

To use the **Select Page Set** dialog box:

Step	Action/Result
1. Click the dialog box.	A list of page sets is displayed. Example: 1 – 10, 11 – 20, and so forth.
2. Click the page set you wish to view.	PIC displays the selected page set starting with the lowest page number in the set.

The report screen also presents three options for further use of this data. The options are displayed as icons on the upper-right side of the report page.

- Print Page: The report prints as a Web page.
- Download in Excel: The report downloads into a Microsoft Excel spreadsheet for further data manipulation.
- Download in Microsoft Word: The report downloads into a Microsoft Word file for further data manipulation.

Information Presented in a Detailed Building Report

A Detailed Building report contains a header, a Search Criteria section, and a Detailed Building Data table.

The header contains all development identifier information selected on the **Building Reports** page:

- Date When the Report Is Generated
- Hub
- Field Office
- Field Office HA
- Development(s) Selected

The Search Criteria section displays the building status selected on the **Building Reports** page. One of the following options is displayed:

- In Inventory
- All
- Demo/Dispo Approved
- Demo/Dispo Draft
- Demo/Dispo Proposed
- Initial Approval Completed
- Initial Upload
- Proposed for Removed from Inventory
- Removed from Inventory Building
- Removed without HUD Approval

The Detailed Building Data table presents the following information for every building in the selected development or developments:

- Development Number
- Building Number
- Entrance Number
- Location (Physical Entrance Address)
- Status
- Building Type
- Construction Date
- Floor Count
- Number of Units Reported in Building
- Number of Units Uploaded into PIC for the Status Selected

The default display for the table is ascending Development Number. The data can be sorted in ascending or descending order for any of these categories except for Location (see Figure 11-6).

- Click the **Up** Arrow button in the desired column heading to sort in ascending order (lowest to highest for numbers, A to Z for alphabetical categories, and earliest to most recent for dates).
- Click the **Down** Arrow button in the desired column heading to sort in descending order (highest to lowest for numbers, Z to A for alphabetical categories, and most recent to earliest for dates).



*Figure 11-6: The data categories for a detailed Building Report. The **Up** and **Down** Arrow buttons represent sortable categories.*

The report pages are grouped by sets of 10 pages each. If there are more than 10 pages in the report, you can jump to another page set using the **Select Page Set** dialog box.

To use the **Select Page Set** dialog box:

Step	Action/Result
1. Click the dialog box.	A list of page sets is displayed. Example: 1 – 10, 11 – 20, and so forth.
2. Click the page set you wish to view.	PIC displays the selected page set starting with the lowest page number in the set.

There are three options for further use of this data. These options are displayed as icons on the top right side of the report page.

- Print Page: The report prints as a Web page.
- Download in Excel: The report downloads into a Microsoft Excel spreadsheet for further data manipulation.
- Download in Microsoft Word: The report downloads into a Microsoft Word file for further data manipulation.

The Unit Reports Page

Click the Unit Reports subtab on the Reports Tab to access the **Unit Reports** page.

This page enables you to generate an up-to-date report on all units in a specific development or group of developments. Along with displaying informative unit details, a Unit Report can also add tenant data in the same view.

PIC draws the data for these reports from the **Form-50058 Module** and the **Unit Detail** page in the **Development Submodule**.

After creating a Unit Report, you can download the results onto your computer in different formats for further analysis, distribution, or presentation.

Generating a Unit Report

The **Unit Reports** page enables you to select the criteria for a Unit Report.

Follow these steps to generate a Unit Report if you have security access to one HA:

Step	Action/Result
1. Click the check box next to the desired development(s).	Clicking the **Select/Deselect All** check box at the bottom of the development list one time selects all the developments. Clicking it twice clears all check marks.
2. Click the **Occupancy** check box to include tenant names in the report. (Access to this check box depends on your security access role. Contact your **security administrator** if you would like to gain access to this feature.)	
3. Click one of the following statuses using the **Unit Status** dialog box: • In Inventory (default) • All • Demo/Dispo – Approved • Demo/Dispo Draft • Demo/Dispo – Proposed • Initial Approval Completed • Initial Upload • Proposed for Removed from Inventory • Removed from Inventory • Removed without HUD Approval	The report includes units in the selected status. **Note:** In Inventory includes all units with an Initial Upload or Initial Approval Completed status. See page 6-6 of this manual for more status definitions.
4. Click one of the following tenant types using the **Tenant Type** dialog box: • All (default) • Employee • Law Enforcement • Regular Tenant	The report displays the results for the selected tenant type.

Step	Action/Result
5. Click one of the following options using the **Unit Details Complete** dialog box: • All (default) • Yes • No	All: The report includes both complete and incomplete records. Yes: The report includes only completed records. No: The report includes incomplete records only. **Note:** Any incomplete Unit record must be corrected before it can be submitted for approval.
6. Click one of the following options using the **ACC Unit Indicator** dialog box (for detailed reports only): • All (default) • Yes • No	All: The report includes ACC Yes and ACC No units. Yes: The report includes only ACC Yes units. No: The report includes only ACC No units.
7. Click one of the following report types using the **Select Report Type** option buttons: • Summary • Summary by Development • Detailed (default)	Summary: This report provides unit data totals for all development(s) selected. Summary by Development: This report provides unit data for each development selected. Detailed Report: This report provides specific data for every unit in the selected development(s).
8. Click the **Generate Report** button.	PIC displays the selected report.

Follow these steps to generate a report if you have security access to multiple HAs.

Step	Action/Result
1. Click the hub containing the desired field office in the **Hub** dialog box (if applicable).	**Note:** The **Select View**, **HQ Division**, and **HQ Office** dialog boxes automatically input the correct information. They are currently listed for system expansion purposes only (national access users only).
2. Click the appropriate field office in the **Field Office** dialog box (if applicable).	
3. Click the HA containing the development you are looking for in the **Field Office HA** dialog box.	PIC displays a list of developments for the selected HA.
4. Click the check box(es) next to the development(s) you want to display in the report.	Clicking the **Select/Deselect All** check box at the bottom of the development list one time selects all developments. Clicking it twice clears all check marks.
5. Click the **Occupancy** check box to include tenant names in the report. (Access to this check box depends on your security access role. Contact your **security administrator** if you would like to gain access to this feature.)	
6. Click one of the following statuses using the **Unit Status** dialog box: • In Inventory (default • All • Demo/Dispo – Approved • Demo/Dispo – Draft • Demo/Dispo – Proposed • Initial Approval Completed • Initial Upload • Proposed for Removed from Inventory • Removed from Inventory • Removed without HUD Approval	The report includes units in the selected status. **Note:** In Inventory includes all units with an Initial Upload or Initial Approval Completed status. See page 6-6 of this manual for more status definitions.

Step	Action/Result
7. Click one of the following tenant types using the **Tenant Type** dialog box: • All (default) • Employee • Law Enforcement • Regular	The report displays the results for the selected tenant type.
8. Click one of the following options using the **Unit Details Complete** dialog box: • All (default) • Yes • No	All: The report includes both complete and incomplete records. Yes: the report includes only completed records. No: The report includes incomplete records only. **Note:** Any incomplete unit record must be corrected before it can be submitted for approval.
9. Click one of the following options using the **ACC Unit Indicator** dialog box (for detailed reports only). • All (default) • Yes • No	All: The report includes ACC Yes and ACC No units. Yes: The report includes only ACC Yes units. No: The report includes only ACC No units.
10. Click one of the following report types using the **Select Report Type** option buttons: • Summary • Summary by Development • Detailed (default)	Summary: This report provides unit data totals for all development(s) selected. Summary by Development: This report provides unit data for each development selected. Detailed Report: This report provides specific data for every unit in the selected development(s).
11. Click the **Generate Report** button.	PIC displays the selected report.

Information Presented in a Summary Unit Report

A Summary Unit Report contains a header, a Search Criteria section, and a series of data tables.

The header contains the following development identifier information selected on the **Unit Reports** page:

- Date (when the report is generated)
- Hub
- Field Office
- Field Office HA
- Development(s) Selected

The Search Criteria section displays the search information selected on the **Unit Reports** page:

- The Unit Status
- The Tenant Type
- Details Complete

The tables listed below are included in every Unit Summary Report.

- The Elderly Unit table includes the following aggregate information for all developments selected on the **Unit Reports** page:
  - Bedroom Size: 0, 1, 2, 3, 4, 5+, Total
  - Unit Count for Each Bedroom Size
  - ACC Unit Count for Each Bedroom Size
  - Occupied Unit Count for Each Bedroom Size
  - Vacant Unit Count for Each Bedroom Size

- The Family Unit table includes the following aggregate information for all developments selected on the **Unit Reports** page (see Figure 11-7 for an example):
  - Bedroom Size: 0, 1, 2, 3, 4, 5+, Total
  - Unit Count for Each Bedroom Size
  - ACC Unit Count for Each Bedroom Size
  - Occupied Unit Count for Each Bedroom Size
  - Vacant Unit Count for Each Bedroom Size

Unit Type :Family Unit

Bed Room Size	Unit Count	ACC Unit Count	Occupied Units	Vacant Units
0	0	0	0	0
1	111	111	98	13
2	202	202	175	27
3	151	149	121	30
4	30	30	24	6
5+	5	5	5	0
Total : Family Unit	**499**	**497**	**423**	**76**

Figure 11-7: An example of a Family Unit table in a Summary Unit Report.

- The Merged Unit table includes the following aggregate information for all developments selected on the **Unit Reports** page:
  - Bedroom Size: 1, 2, 3, 4, 5+, Total
  - Unit Count for Each Bedroom Size
  - ACC Unit Count for Each Bedroom Size

- The Non Dwelling Unit table includes the following aggregate information for all developments selected on the **Unit Reports** page:
  - Bedroom Size: 1, 2, 3, 4, 5+, Total
  - Unit Count for Each Bedroom Size
  - ACC Unit Count for Each Bedroom Size

- The Summary table includes the following aggregate data for the development(s) selected:
  - Total Unit Count
  - Total ACC Unit Count
  - Total Occupied Units
  - Total Vacant Units
  - ACC Unit Count Percentage
  - Occupied Unit Percentage
  - Vacant Unit Percentage

There are three options for further use of this data. These options are displayed as icons on the upper-right side of the report page.

- Print Page: The report prints as a Web page.
- Download in Excel: The report downloads into a Microsoft Excel spreadsheet for further data manipulation.
- Download in Microsoft Word: The report downloads into a Microsoft Word file for further data manipulation.

Information Presented in a Summary-by-Development Unit Report

A Summary-by-Development Unit Report includes a header, a Search Criteria section, and a series of data tables for each development included in the report.

The header contains all development identifier information selected on the **Unit Reports** page:

- Date (When the report is generated)
- Hub
- Field Office
- Field Office HA
- Development(s) Selected

The Search Criteria section displays the search information selected on the **Unit Reports** page:

- Unit Status
- Tenant Type
- Unit Details Complete
- ACC Indicator

A Summary-by-Development Unit Report includes the tables listed below for each development selected on the **Unit Reports** page:

- The Elderly Unit table includes the following information:
  - Bedroom Size: 0, 1, 2, 3, 4, 5+, Total
  - Unit Count for Each Bedroom Size
  - ACC Unit Count for Each Bedroom Size
  - Occupied Unit Count for Each Bedroom Size
  - Vacant Unit Count for Each Bedroom Size

- The Family Unit table includes the following aggregate information for all developments selected on the **Unit Reports** page:
  - Bedroom Size: 0, 1, 2, 3, 4, 5+, Total
  - Unit Count for Each Bedroom Size
  - ACC Unit Count for Each Bedroom Size
  - Occupied Unit Count for Each Bedroom Size
  - Vacant Unit Count for Each Bedroom Size

- The Merged Unit table includes the following aggregate information for all developments selected on the **Unit Reports** page:
  - Bedroom Size: 1, 2, 3, 4, 5+, Total
  - Unit Count for Each Bedroom Size
  - ACC Unit Count for Each Bedroom Size

- The Non Dwelling Unit table includes the following aggregate information for all developments selected on the **Unit Reports** page:
  - Bedroom Size: 1, 2, 3, 4, 5+, Total
  - Unit Count for Each Bedroom Size
  - ACC Unit Count for Each Bedroom Size

- The report also includes a Summary table for each development listed (see Figure 11-8). These tables include the following data categories:
  - Development Number
  - Total Unit Count
  - Total ACC Unit Count
  - Total Occupied Units
  - Total Vacant Units
  - ACC Unit Count Percentage
  - Occupied Unit Percentage
  - Vacant Unit Percentage

NJ002002	Unit Count	ACC Unit Count	Occupied Units	Vacant Units
Total	236	234	207	27
Percentage		99.153%	87.712%	11.441%

Showing 1 to 2 of 47

Figure 11-8: The Summary table in a Summary-by-Development Unit Report.

Each report page contains tables for two developments. If you have selected more than two, click the **Arrow** button at the bottom of the page to view the remainder.

There are three options for further use of this data. These options are displayed as icons on the upper right side of the report page:

- Print Page: The report prints as a Web page.
- Download in Excel: The report downloads into a Microsoft Excel spreadsheet for further data manipulation.
- Download in Microsoft Word: The report downloads into a Microsoft Word file for further data manipulation.

Information Presented in a Detailed Unit Report

A Detailed Unit Report consists of a header, a Search Criteria section, and a Detailed Unit Data table.

The header contains all development identifier information selected on the **Unit Reports** page.

- Date (When the report is generated)
- Hub
- Field Office
- Field Office HA
- Development(s) Selected

The Search Criteria section displays the search information selected on the **Unit Reports** page:

- Occupancy
  - Selected
  - Not Selected
- Unit Status
- Unit Tenant Type
- Unit Details Complete
- ACC Indicator

The Detailed Unit Data Table (see Figure 11-9) presents the following information for every unit in the selected development(s):

- Development Number
- Building Number
- Entrance Number
- Unit Number
- Unit Type
- Unit Status Type
- Bedroom Count
- Tenant SSN (if the **Occupancy** box is checked)
- Tenant First Name (if the **Occupancy** box is checked)
- Tenant Last Name (if the **Occupancy** box is checked)
- Occupancy Date (if the **Occupancy** box is checked)
- Tenant Type
- Unit Details Complete
- ACC Unit

Note: The tenant data is included if you check the **Occupancy** check box.

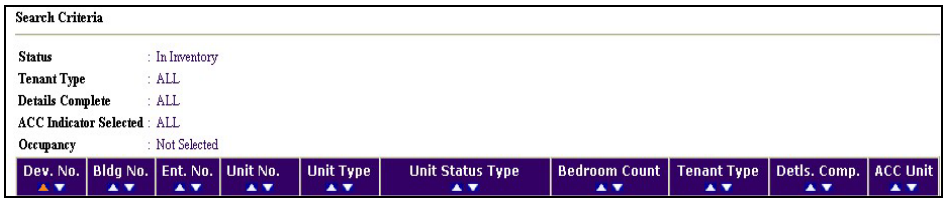

*Figure 11-9: The data categories of a Detailed Unit Report. This report was generated without marking the **Occupancy** check box.*

The table data can be sorted in ascending or descending order for any of these categories:

- Click the **Up** Arrow button in the desired column heading to sort in ascending order (lowest to highest for numbers, A to Z for alphabetical categories, and earliest to most recent for dates).
- Click the **Down** Arrow button in the desired column heading to sort in descending order (highest to lowest for numbers, Z to A for alphabetical categories, and most recent to earliest for dates).

There are three options for further use of this data. These options are displayed as icons on the upper right side of the report page:

- Print Page: The report prints as a Web page.
- Download in Excel: The report downloads into a Microsoft Excel spreadsheet for further data manipulation.
- Download in Microsoft Word: The report downloads into a Microsoft Word file for further data manipulation.

The Upload Task List Report Page

Click the Upload Task List subtab on the Reports Tab to access the **Upload Task List Report** page.

Note: Access to this page depends on your security access role. If you would like to gain access to this page, contact your **security administrator**.

This page enables you to generate a report on the building and unit data upload status for all HAs in a field office. PIC draws the data from the Building, Unit, Submission, and Approval Tabs in the **Development Submodule**.

Generating an Upload Task List Report

The **Upload Task List Report** page enables you to select the criteria for a Unit Report.

Follow these steps to generate an Upload Task List Report if you have security access to one field office:

Step	Action/Result
1. Click one of the following statuses using the **Unit Status** dialog box: • All (default) • Approved • Draft • Not Started • Submitted • Rejected	The report includes units in the selected status.
2. Click the **Generate Report** button (see Figure 11-10).	PIC generates a report that displays building/unit data submission records for every HA in the selected field office.

*Figure 11-10: **The Upload Task List Report** page.*

Follow these steps to generate an Upload Task List Report if you have security access to multiple field offices:

Step	Action/Result
1. Click the hub that contains the desired field office in the **Hub** dialog box (if applicable).	
2. Click the appropriate field office in the **Field Office** dialog box.	
3. Click one of the following statuses using the **Unit Status** dialog box: • All (default) • Approved • Draft • Not Started • Submitted • Rejected	The report includes units in the selected status.
4. Click the **Generate Report** button.	PIC generates a report that displays building/unit data submission records for every HA in the selected field office.

Information Presented in an Upload Task List Report

An Upload Task List Report consists of a header, a Search Criteria section, and an Upload Task List Data Table.

The header displays the following data selected on the **Upload Task List Report** page:

- Hub
- Field Office

The Search Criteria section displays the unit status selected on the **Upload Task List Report** page:

- All
- Approved
- Draft
- Not Started
- Submitted
- Rejected

The Upload Task List Data table displays the following information (see Figure 11-11 for an example):

- Housing Authority (Participant Code)
- Status
- Status Begin Date: The date the current status began.
- Units Changed Since Approval: The number of buildings updated in PIC since the last approval.
- Building Changed Since Approval: The number of buildings updated in PIC since the last approval.
- Total Approved Units: The total unit number for the status selected approved by the field office.
- Total Approved Buildings: The total building number approved by the field office.
- Last Approved Date: The date when the HA last received approval for its building/unit data submission.

Status : ALL

Housing Authority	Status	Status Begin Date	Units Chgd Since Approval	Bldgs Chgd Since Approval	Total Approved Units	Total Approved Bldgs	Last Approved Date
IL001	Approved	04/01/2003	0	0	2225	1662	04/01/2003
IL002	Approved	11/21/2001	0	0	33254	7702	11/21/2001

Figure 11-11: The data categories in an Upload Task List Report.

The table contains 50 entries. If there are more than 50 vacant units in the selected development, click a page number at the bottom of the table to view the remaining records.

The table defaults to display records by ascending HA Code. The data can be sorted in ascending or descending order for the HA Code, Status, Status Begin Date, and Last Approved Date categories:

- Click the **Up** Arrow button in the desired column heading to sort in ascending order (A to Z for alphabetical categories and earliest to most recent for dates).
- Click the **Down** Arrow button in the desired column heading to sort in descending order (Z to A for alphabetical categories, and most recent to earliest for dates).

There are three options for further use of this data. These options are displayed as icons on the upper right side of the report page:

- Print Page: The report prints as a Web page.
- Download in Excel: The report downloads into a Microsoft Excel spreadsheet for further data manipulation.
- Download in Microsoft Word: The report downloads into a Microsoft Word file for further data manipulation.

The MTCS Occupancy Reconciliation Report Page

This report is no longer relevant. It contains confusing and old data.

The Resident Assessment Subsystem (RASS) Report Page

Click the RASS Report subtab on the Reports Tab to access the **RASS Report** page.

Access to this page depends on your security access role. Contact your **security administrator** if you would like to gain access to this page.

REAC uses the unit addresses in PIC for distribution of its Customer Satisfaction Survey and as an official listing for its physical inspections.

Only occupied Low Rent units receive surveys. The physical addresses are taken from the **Development Submodule**. The mailing addresses are taken from the **Form-50058 Module**.

A RASS Report contains the official addresses for all units in a selected development (or group of developments). This report enables HAs to check the information supplied to REAC for survey distribution and physical inspection purposes.

Note: You cannot certify the addresses in PIC. REAC still requires address certification in the PIH-REAC RASS System.

Generating a RASS Report

The **RASS Report** page enables you to select the criteria for this report.

Follow these steps to generate a report if you have security administrative access to one HA:

Step	Action/Result
1. Click the check box(es) next to the development(s) you want to include in the report.	Clicking the **Select/Deselect All** check box at the bottom of the development list one time selects all developments. Clicking it twice clears all check marks.
2. Click one of the following indicators using the **Occupied Indicator** dialog box: • All (default) • Yes • No	All: The report includes all units. Yes: The report includes only occupied units. No: The report includes only vacant units.
3. Type the date range you want the report to display in the **Last Update Date From** and **Last Update Date To** text boxes. Dates are required to be in MM/DD/YYYY format (example: 02/20/2003). An Update Date is the most recent date when a building or unit data submission was approved.	
4. Click the **Generate Report** button.	PIC displays the RASS Report with the selected criteria.

Follow these steps to generate a report if you have security access to multiple HAs:

Step	Action/Result
1. Click the hub that contains the desired field office in the **Hub** dialog box (if applicable).	**Note:** The **Select View**, **HQ Division**, and **HQ Office** dialog boxes automatically input the correct information. They are currently listed for system expansion purposes only (national access users only).
2. Click the appropriate field office in the **Field Office** dialog box (if applicable).	
3. Click the HA containing the development you are looking for in the **Field Office HA** dialog box.	PIC displays a list of developments for the selected HA.
4. Click the check box(es) next to the development(s) you want to include in the report.	Clicking the **Select/Deselect All** check box at the bottom of the development list one time selects all developments. Clicking it twice clears all check marks.
5. Click one of the following indicators using the **Occupied Indicator** dialog box: • All (default) • Yes • No	All: The report includes all units. Yes: The report includes only occupied units. No: The report includes only vacant units.
6. Type the date range you want the report to display in the **Last Update Date From** and **Last Update Date To** text boxes. Dates are required to be in MM/DD/YYYY format (example: 02/20/2003). An Update Date is the most recent date when a building or unit data submission was approved.	
7. Click the **Generate Report** button.	PIC displays the RASS Report with the selected criteria.

Information Presented in a RASS Report

A RASS Report contains a header and a RASS Report table.

The header displays the following information selected on the **RASS Report** page:

- Hub
- Field Office
- Field office HA
- Occupied Indicator
- Total Number of Records
- Update Date From
- Update Date To
- Developments

The report defaults to display results for all developments. If you requested more than one development on the **RASS Report** page, follow these steps to view a specific development's data:

Step	Action/Result
1. Click the **Developments** dialog box.	PIC displays the development numbers of the developments selected on the **RASS Report** page.
2. Click the desired development number.	PIC displays the RASS Report data for the selected development.

The RASS Report table displays the following information (see Figure 11-12 for an example):

- Development Number
- Building/Entrance/Unit Numbers
- Physical Address: Taken from the **Development Submodule**. This is the most recent data and is not necessarily approved by the field office:
  - Address
  - City
  - State
  - Zip Code
- Mailing Address: The tenant's mailing address is taken from the most recent form submitted in the **Form-50058 Module**:
  - Address
  - City
  - State
  - Zip Code
- Occupied Indicator
- Last Update Date

Dev. No.	BLDG/ENT/UNIT	Physical Address				Mailing Address				Occ. Ind.	Last Updat Date
		Address	City	State	Zip Code	Address	City	State	Zip Code		
IL001001	0101/1/010101	450 NORTH 6TH STREET 1-A	E. ST. LOUIS	IL	62201					Y	10/21/2

Figure 11-12: The RASS Report table.

Each table fits 50 entries onto a report page. If there are more than 50 vacant units in the selected development, click a page number at the bottom of the table to view the remaining records.

The report pages are grouped by sets of 10 pages each. If there are more than 10 pages in the report, you can jump to another page set using the **Select Page Set** dialog box.

To use the **Select Page Set** dialog box:

Step	Action/Result
1. Click the dialog box.	A list of page sets is displayed (example: 1 – 10, 11 – 20, and so forth).
2. Click the page set you wish to view.	PIC displays the selected page set starting with the lowest page number in the set.

The table data can be sorted in ascending or descending order for the Development Number, Building/Entrance/Unit Number, City (both physical and mailing), State (both physical and mailing), and Occupied Indicator categories:

- Click the **Up** Arrow button in the desired column heading to sort in ascending order (lowest to highest for numbers, A to Z for alphabetical categories, and earliest to most recent for dates).
- Click the **Down** Arrow button in the desired column heading to sort in descending order (highest to lowest for numbers, Z to A for alphabetical categories, and most recent to earliest for dates).

There are three options for further use of this data. These options are displayed as icons on the upper right side of the report page:

- Print Page: The report prints as a Web page.
- Download in Excel: The report downloads into a Microsoft Excel spreadsheet for further data manipulation.
- Download in Microsoft Word: The report downloads into a Microsoft Word file for further data manipulation.

Editing Address Information in PIC

The RASS Report displays a unit's physical address and the tenant's mailing address (if provided) side by side.

If the tenant uses the physical unit address to receive mail, the building entrance address in the **Development Submodule** is the source. If needed, edit the address information as described on page 5-11 and the door number data as described on page 6-14.

If the tenant uses a mailing address (e.g. a PO Box), corrections should be made by submitting a corrected form in the **Form-50058 Module's Submission Submodule**:

- Edit the address in line 5c.
- Select the **No** check box in Line 5b (Is the mailing address the same as the unit address?).

The RASS Report reflects the changes after the daily database update.

RASS Certification Points of Emphasis

If you are involved with the RASS certification process, remember the following tips:

- Before certifying the information in RASS, make sure you have updated the unit address information in PIC and submitted the changes to the field office for approval.
- Any vacant units are ignored in the RASS system. This means vacant units scheduled for demolition do not receive surveys and are not included in the certification.
- If a mailing address is uploaded via the **Submission Submodule**, the survey is sent to that address instead of the physical address entered into the **Development Submodule**. If there is no mailing address listed, the survey is sent to the physical address contained in the **Development Submodule**.
- If you need assistance with the RASS system, please contact the PIH-REAC Technical Assistance Center at (888) 245-4860.

The Vacancy/Occupancy Report Page

Click the Vac/Occ subtab in the Reports Tab to access the **Vacancy/Occupancy Report** page. The page enables you to generate a detailed report about either the occupied or the vacant units in a development.

This report provides information for HAs, field offices, or HUD HQ on the management performance of an HA. It enables you to see the turn-around times in terms of occupancy and vacancy, which provides insight into an HA's asset management effectiveness.

PIC draws the data from the **Unit Details** pages in the **Development Submodule** and the **Form-50058 Module**.

Generating a Vacancy/Occupancy Report

The **Vacancy/Occupancy Reports** page enables you to select the criteria for this report.

Follow these steps to generate a report if you have security administrative access to one HA:

Step	Action/Result
1. Click the check box(es) next to the development(s) you want to include in the report (see Figure 11-13).	Clicking the **Select/Deselect All** check box at the bottom of the development list one time selects all developments. Clicking it twice clears all check marks.
2. Click one of the following report types using the **Select Report Type** option buttons: • Vacancy • Occupancy (default)	Vacancy: This option filters out all occupied unit data for the selected development(s). This is called a Vacancy Report. Occupancy: This option filters out all vacant unit data for the selected development(s). This is called an Occupancy Report.
3. Click the **Generate Report** button.	PIC displays the selected report.

Figure 11-13: An example of the criteria available for generating a Vacancy/Occupancy Report.

Follow these steps to generate a report if you have security access to multiple HAs:

Step	Action/Result
1. Click the hub that contains the desired field office in the **Hub** dialog box (if applicable).	**Note:** The **Select View**, **HQ Division,** and **HQ Office** dialog boxes automatically input the correct information. They are currently listed for system expansion purposes only (national access users only).
2. Click the appropriate field office in the **Field Office** dialog box (if applicable).	
3. Click the HA containing the development you are looking for in the **Field Office HA** dialog box.	PIC displays a list of developments for the selected HA.
4. Click the check box(es) next to the development(s) you want to include in the report.	Clicking the **Select/Deselect All** check box at the bottom of the development list one time selects all developments. Clicking it twice clears all check marks.
5. Click one of the following report types using the **Select Report Type** option buttons: • Vacancy • Occupancy	Vacancy: This option filters out all occupied unit data for the selected development(s). This is called a Vacancy Report. Occupancy: This option filters out all vacant unit data for the selected development(s). This is called an Occupancy Report.
6. Click the **Generate Report** button.	PIC displays the selected report.

Information Presented in a Vacancy Report

A Vacancy Report contains a header and a Vacancy Data table.

The header includes the following information selected on the **Vacancy/Occupancy Report** page:

- Hub
- Field Office
- Field Office HA
- Report Type: Vacancy
- Development Code Selected
- Total Records

The Development Code is listed in a dialog box. The default selection is for the dialog box is *All*. If you requested more than one development on the **Vacancy/Occupancy Report** page, follow these steps to view a specific development:

Step	Action/Result
1. Click the **Development Code** dialog box.	PIC displays the development codes of the developments selected on the **Vacancy/Occupancy Report** page.
2. Click the desired development code.	PIC displays the Vacancy Report data for the selected development.

The Vacancy Data table displays the following information:

- Building Number
- Building Entrance Number
- Unit Number
- Vacant Days: The number of days the unit has been vacant. If there is a dash (-) in the Vacant Days column, the information is unavailable.

The table data can be sorted in ascending or descending order for any of its data categories:

- Click the **Up** Arrow button in the desired column heading to sort in ascending order (lowest to highest for numbers, A to Z for alphabetical categories, and earliest to most recent for dates).
- Click the **Down** Arrow button in the desired column heading to sort in descending order (highest to lowest for numbers, Z to A for alphabetical categories, and most recent to earliest for dates).

Each report page contains 50 table entries. If there are more than 50 vacant units in the selected development, click a page number at the bottom of the table to view the remaining records.

If there are more than 10 pages in the report, you can jump to another page set using the **Select Page Set** dialog box.

To use the **Select Page Set** dialog box:

Step	Action/Result
1. Click the dialog box.	A list of page sets is displayed (example: 1 – 10, 11 – 20, and so forth).
2. Click the page set you wish to view.	PIC displays the selected page set starting with the lowest page number in the set.

There are three options for further use of this data. These options are displayed as icons on the upper right side of the report page.

- Print Page: The report prints as a Web page.
- Download in Excel: The report downloads into a Microsoft Excel spreadsheet for further data manipulation.
- Download in Microsoft Word: The report downloads into a Microsoft Word file for further data manipulation.

Information Presented in an Occupancy Report

An Occupancy Report contains a header and an Occupancy Data table.

The header includes the following information selected on the **Vacancy/Occupancy Report** page:

- Hub
- Field Office
- Field Office HA
- Report Type: Occupancy
- Development Code Selected
- Total Records

The Development Code is listed in a dialog box. The default selection for the dialog box is *All*. If you requested more than one development on the **Vacancy/Occupancy Report** page, follow these steps to view a specific development:

Step	Action/Result
1. Click the **Development Code** dialog box.	PIC displays the development code of the developments selected on the **Vacancy/Occupancy Report** page.
2. Click the desired development code.	PIC displays the Occupancy Report data for the selected development.

The Occupancy Data Table displays the following information (information source):

- Building Number: The building number for the building holding the occupied unit. (**Unit Details** page)
- Building Entrance Number (**Unit Details** page)
- Unit Number (**Unit Details** page)
- SSN Head (**Form-50058**)
- First Name (**Form-50058**)
- Last Name (**Form 50058**)
- Occupancy Date (**Form 50058**)
- Bedroom Count (**Unit Details** page)
- Monthly Rent (**Form 50058**)
- Household Size (**Form 50058**)

Refer to pages 6-6 and 6-9 for these data category definitions.

The table data can be sorted in ascending or descending order for any of its data categories.

- Click the **Up** Arrow button in the desired column heading to sort in ascending order (lowest to highest for numbers, A to Z for alphabetical categories, and earliest to most recent for dates).
- Click the **Down** Arrow button in the desired column heading to sort in descending order (highest to lowest for numbers, Z to A for alphabetical categories, and most recent to earliest for dates).

Each report page contains 50 table entries. If there are more than 50 occupied units in the selected development, click a page number at the bottom of the table to view the remaining records.

If there are more than 10 pages in the report, you can jump to another page set using the **Select Page Set** dialog box.

To use the **Select Page Set** dialog box:

Step	Action/Result
1. Click the dialog box.	A list of page sets is displayed (example: 1 – 10, 11 – 20, and so forth).
2. Click the page set you wish to view.	PIC displays the selected page set starting with the lowest page number in the set.

There are three options for further use of this data. These options are displayed as icons on the upper right side of the report page:

- Print Page: The report prints as a Web page.
- Download in Excel: The report downloads into a Microsoft Excel spreadsheet for further data manipulation.
- Download in Microsoft Word: The report downloads into a Microsoft Word file for further data manipulation.